

SECTION 4

THE HIGHWAY, BIKEWAY AND OTHER IMPROVEMENT PROGRAM

Contained within the SFY2026-2029 TIP are transportation improvements resulting from the continuing, comprehensive and coordinated transportation planning program. Shown in this section are highway, bikeway and other projects with anticipated federal, state or local fund usage for the SFY2026-2029 time period.

Since the TIP is a realistic, staged four-year capital improvement program, it was developed with recognition of a reasonable estimate of available federal/state/local funds and priority needs. The program for the MVRPC MPO area lists projects for which some phase of work utilizing federal, state or local funds will be initiated.

For the highway, bikeway and other projects, all Federal funding sources were analyzed and considered in developing the program. ODOT, through periodic reviews of the current TIP, provides project updates/amendments covering all State/Federal funding sources for highways. Covered in the State's program are improvements to be financed with Federal-Aid Interstate Maintenance, National Highway System, Surface Transportation Program, Bridge Replacement and Rehabilitation, Congestion Mitigation and Air Quality and other highway funding sources.

PLAN COORDINATION

Projects advanced for implementation within the TIP were derived by these methods:

1. The need was established in the LRTP; or
2. The project resulted from inputs received from various agencies in the area and was consistent with the LRTP.

Each highway, bikeway or other transportation improvement is specifically identified within the TIP. Project air quality status, limits, cost, letting type, funding source, phase of work, schedule and project sponsor are shown in TIP Tables 4.1, 4.2, 4.3, 4.4 and 4.5. The same information for projects utilizing statewide line items in MVRPC's region is shown in Table 4.6. This table is provided for information only. Specific projects in this table are not included in the TIP and are not subject to TIP Amendments.

Bikeway and pedestrian projects are included in the TIP as part of proposed highway projects or as separately funded projects. Bikeway or pedestrian projects being proposed as separate projects are identified in the TIP tables. In addition, many local communities are implementing bikeways and pedestrian projects with local financing.

The resulting TIP list represents a realistic look at all aspects of transportation planning and is based on the best available information.

FEDERAL-AID SFY2026-2029 TRANSPORTATION IMPROVEMENT PROGRAM (HIGHWAYS, BIKEWAYS AND OTHER)

A realistic short-range program showing the region's priority projects for highways, bikeways and other projects has been developed in cooperation with all local governments, various agencies and transit operators, and has been endorsed by the area's elected officials acting

through MVRPC's Board of Directors. Included within the TIP is a list of improvements for which some activity will be initiated during SFY2026-2029.

The MVRPC and ODOT recommended SFY2026-2029 Transportation Improvement Program for Highway, Bikeway and Other projects is shown in Tables 4.1 (Greene County), 4.2 (Miami County), 4.3 (Montgomery County), 4.4 (Warren County jurisdictions) and 4.5 (Areawide/Statewide line items and MVRPC Planning Studies).

Table 4.6 provides the current list and descriptions of projects utilizing statewide line items in MVRPC's region for SFY2026-2029. **This table is provided for information only. Specific projects in this table are not included in the TIP and are not subject to TIP Amendments.** Projects not considered to be of appropriate scale for individual identification in a given program year may be added to the STIP by statewide line item. When utilizing a statewide line item, the following criteria are followed:

- ◆ Projects considered for statewide line item usage must meet the following criteria:
 - Not regionally significant (23CFR 450.216(h), 40 CFR 93.101)
 - Air Quality status of exempt
 - Environmental document type of CE 2 or below
 - Non-capacity adding
 - Consistent with ODOT and MPO transportation plans

- ◆ In addition, MVRPC requires that projects utilizing statewide line items:
 - Do not have a total project cost of over \$3,000,000
 - Do not utilize MVRPC funding sources
 - Lead agency must not be a Local Project Sponsor (this requirement may be waived based on concurrence from MVRPC and the project sponsor)
 - Must not be a potentially controversial project

The format of Tables 4.1 through 4.6 follows ODOT's guidelines. A terminology explanation chart of key abbreviations used in tables 4.1-4.8 precedes Table 4.1. A separate map showing the project locations appears after each table.

ODOT has a project management system called ELLIS that tracks highway project development milestones and helps establish dates when projects will require federal funding authorizations through the STIP/TIP. Projects are entered into and tracked through ELLIS by establishing a Project Identification (PID) number. ODOT tracks programmed projects to ensure that project development milestones and completion dates are met and that the STIP/TIP allocates federal funding as needed for preliminary engineering (ENG), right of way acquisition (ROW) and construction (CON) activities, or operating costs. For this reason, the TIP must list by year and individual line item, all federal and state funded highway, transit, pedestrian and bicycle projects for which any of the above funding events are to be initiated within the term of the TIP.

ADVANCE CONSTRUCTION

ODOT utilizes advance construction for the management of fund appropriations and obligation limitation provided by FHWA. Advance construction allows the department to gain federal authorization to begin federally eligible activities without obligating funding. At the time of authorization, FHWA is confirming that ODOT has followed all requirements necessary to execute a federal agreement. By placing the funds into advance construction, FHWA is not guaranteeing funding for the project but is indicating that the activities would be eligible.

ODOT places most of its projects in advance construction at the time of authorization. There are some exceptions based on the expiration of funds and legislative requirements. The advance construction is placed into two groups. The first group is identified as short term. This group is used for projects in which the funding will be converted as project expenditures take place and are exhausted by the completion of the federally eligible activities. By utilizing advance construction, ODOT can convert its appropriations and obligation limitation for costs that are currently being incurred and maintain a balance throughout the federal fiscal year. The second group is identified as long term. This group is used primarily for GARVEE bonds and MPO or CEAO SIB (State Infrastructure Bank) loans that are utilized and managed by ODOT. The GARVEE bonds are retired utilizing future federal funding received through the active and future highway authorization bills. Prior to the bond sale, the entire amount of the bond is put into advance construction on the projects being funded with its proceeds. These amounts are then converted over an 8 to 12 year period to retire the bonds. These payments are made on either a level principal or level interest payment schedule depending on the bond structure. The SIB loans are loans taken out by a local sponsor, which are being paid off utilizing federal MPO or CEAO funding. These loans have a typical repayment term of 10 years and are paid down using a level principal amortization schedule. These loans typically have two annual payments due. At the designated payment dates, advance construction is converted in the amount of the federal participating principal and interest due.

The short term advance construction rises and falls throughout the federal fiscal year based on ODOT's needs for each program utilizing federal funds. At the beginning of each federal fiscal year (October 1), the balance is typically at its lowest of the year. Agreements are consistently authorized throughout the federal fiscal year with the advance construction balance typically peaking in June. ODOT also consistently converts advance construction to obligated funds throughout the federal fiscal year for costs as they are incurred. In June the amount being converted begins exceeding the amount of new advance construction. This is based on the peak of construction season and the requirement to use obligation limitation prior to the close of the federal fiscal year. The long term advance construction balance is based upon the sales of bonds or the establishment of a new SIB loan. The bonds are typically sold every 12 to 18 months based on ODOT's needs. The long term advance construction peaks in bond sale year and is reduced as the bond retirement payments are made.

EXPLANATION OF ABBREVIATIONS USED IN TABLES 4.1 – 4.8

Project I.D. #

First Three Characters
 000 = Unique Project Number
 Decimal Character = Subtype (as described below)
 .1 = New Construction
 .2 = Reconstruction
 .3 = Resurface
 .4 = Safety Improvement
 .5 = Bridge Replacement/Rehabilitation
 .6 = Signal Improvement
 .7 = Bikeway/Pedestrian Improvement
 .8 = Other Improvements

PID #

ODOT "Project Identification Number"

Air Quality Status

Identifies projects which were included
 in the LRTP air quality conformity analysis
 Upper Row = Project is Exempt or was Analyzed
 Lower Row = Build Year Scenario (2020, 2030 or 2040)

Phase of Work

ENG -Environmental and Contract Plan Preparation
 ROW -Right-of-Way Acquisition
 CON -Construction
 SPR -Federal State Planning and Research
 DBT -Debt Service

LRTP Goal

G1 -Address regional transp. needs through improved planning
 G2-1 -Encourage a stronger multi-modal network in the Region
 G2-2 -Maintain the regional transportation system
 G2-3 -Upgrade the regional transportation system
 G2-4 -Incorporate regional land use strategies
 G3 -Enhance attractiveness for future economic development
 G4 -Encourage pursuit of alternative fuels to reduce emissions

FUND CODES, DESCRIPTION AND TYPICAL FUNDING SPLIT

Federal Allocation of ODOT or County Engineer Association Controlled Funds

	Typical Fed./Local Share
BR -Bridge Replacement and Rehabilitation	80/20
EAR -Federal Earmark, Specific Source Undetermined at this Time	Varies
f-5307 -Urbanized Area Formula Grant	80/20
f-5310 -Enhanced Mobility of Seniors and Individuals with Disabilities	80/20
f-5311 -Formula Grants for Rural Areas	80/20
f-5337 -State of Good Repair Program	80/20
f-5339 -Bus and Bus Facilities Formula Program	80/20
HSIP -Highway Safety Improvement Program	90/10
NHPP -National Highway Performance Program	80/20
OTH -Other	Varies
SCR -State Carbon Reduction	80/20
SPR -Federal State Planning and Research	80/20
SRTS -Safe Routes to School	100
STA -Surface Transportation Program (ODOT Transportation Alternatives Set-aside)	80/20
STD -Surface Transportation Program (ODOT Allocation)	80/20
TRAC -Transportation Review Advisory Council	Varies

Federal Allocation of MVRPC Funds

	Fed./Local Share
CMAQ -Congestion Mitigation and Air Quality	Varies
CR -Carbon Reduction	Varies
STP -Surface Transportation Program	Varies
TA -Surface Transportation Program (Transportation Alternatives Set-aside)	Varies

Other Funding Sources

	Other/Local Share
CDBG -Community Development Block Grant	Varies
LOCAL -Local Funds	0/100
ODOD -Ohio Department of Development	Varies
OPWC -Issue 2/LTIP	80/20
STATE -ODOT State Funds	0/100
ELLIS -ODOT's Project Monitoring Database	
SLI -Statewide Line Item	
TELUS -MVRPC's Project Monitoring Database	

Miami Valley Regional Planning Commission

Table 4.1 RECOMMENDED SFY 2026 - SFY 2029 TRANSPORTATION IMPROVEMENT PROGRAM (HIGHWAY, BIKEWAY AND OTHER PROJECTS)

Greene County Projects

COUNTY, ROUTE, SECTION: GRE - GCTB Preventative Maintenance		ODOT PID # 111683		MVRPC # 2268.8		PROJECT SPONSOR: Greene CATS	
DESCRIPTION: Greene CATS Public Transit-Preventative maintenance for SFY2026 and SFY2027.							
COMMENTS :							
TOTAL COST (000): \$800		LET TYPE: Non-let		A.Q. : Exempt		LRTP GOAL: G2-2	
PHASE	FUND	PRIOR	SFY2026	SFY2027	SFY2028	SFY2029	Future
CON	f-5307		\$320				
CON	LOCAL		\$80				
CON	f-5307			\$320			
CON	LOCAL			\$80			

COUNTY, ROUTE, SECTION: GRE - GCTB Operating Assistance		ODOT PID # 111685		MVRPC # 2269.8		PROJECT SPONSOR: Greene CATS	
DESCRIPTION: Greene CATS Public Transit-Operating assistance for SFY2026 and SFY2027.							
COMMENTS :							
TOTAL COST (000): \$3,840		LET TYPE: Non-let		A.Q. : Exempt		LRTP GOAL: G2-2	
PHASE	FUND	PRIOR	SFY2026	SFY2027	SFY2028	SFY2029	Future
CON	f-5307		\$960				
CON	LOCAL		\$735				
CON	STATE		\$225				
CON	f-5307			\$960			
CON	LOCAL			\$735			
CON	STATE			\$225			

COUNTY, ROUTE, SECTION: GRE675-00.59/05.12/06.34		ODOT PID # 114782		MVRPC # 2901.8		PROJECT SPONSOR: ODOT District-8	
DESCRIPTION: Feedwire Road over I-675 and I-675 over Patterson Road-Paint bridges. Pedestrian path bridge over I-675 just north of US 35-Replace fence and paint bridge.							
COMMENTS :							
TOTAL COST (000): \$3,251		LET TYPE: Traditional		A.Q. : Exempt		LRTP GOAL: G2-2	
PHASE	FUND	PRIOR	SFY2026	SFY2027	SFY2028	SFY2029	Future
CON	NHPP					\$2,926	
CON	STATE					\$325	

Table 4.1 RECOMMENDED SFY 2026 - SFY 2029 TRANSPORTATION IMPROVEMENT PROGRAM (HIGHWAY, BIKEWAY AND OTHER PROJECTS)

Greene County Projects

COUNTY, ROUTE, SECTION: GRE - Broad Street Improvements, Ph. 2B		ODOT PID # 115004		MVRPC # 2432.2		PROJECT SPONSOR: Fairborn	
DESCRIPTION: Broad Street in Fairborn from Pierce Drive to Central Avenue-Narrow the roadway from 4 lanes to 3 lanes and extend the existing bike lanes. This project will include street resurfacing, striping, storm water modifications, new curb and gutter and sidewalk, and will install new street trees and bike racks.							
COMMENTS :							
TOTAL COST (000): \$5,950		LET TYPE: Local-let		A.Q. : Exempt		LRTP GOAL: G2-3	
PHASE	FUND	PRIOR	SFY2026	SFY2027	SFY2028	SFY2029	Future
ENG	STATE	\$18					
ROW	STATE	\$60					
ENG	LOCAL	\$326					
ROW	LOCAL	\$87					
CON	LOCAL		\$3,787				
CON	STP		\$1,673				

COUNTY, ROUTE, SECTION: GRE040-01.70		ODOT PID # 115008		MVRPC # 2467.2		PROJECT SPONSOR: Beavercreek	
DESCRIPTION: Kemp Road from Meadowcourt Drive to Bluewing Drive-Widen the existing two lane pavement section with side road ditch drainage to a three lane pavement section to provide a center turn lane with curb, storm sewer, and pedestrian facilities along both sides of the roadway. An eight foot wide sidepath is proposed along the north side of the road and a five foot wide sidewalk along the south side.							
COMMENTS :							
TOTAL COST (000): \$3,550		LET TYPE: Local-let		A.Q. : Exempt		LRTP GOAL: G2-3	
PHASE	FUND	PRIOR	SFY2026	SFY2027	SFY2028	SFY2029	Future
ENG	LOCAL	\$375					
ROW	LOCAL	\$500					
CON	CMAQ			\$1,873			
CON	LOCAL			\$803			

Table 4.1 RECOMMENDED SFY 2026 - SFY 2029 TRANSPORTATION IMPROVEMENT PROGRAM (HIGHWAY, BIKEWAY AND OTHER PROJECTS)

Greene County Projects

COUNTY, ROUTE, SECTION: MOT/GRE - I-675/Wilmington Project			ODOT PID # 115160	MVRPC # 2452.8	PROJECT SPONSOR: Montgomery Co. TID		
DESCRIPTION: I-675 at Wilmington Pike-Evaluate and implement transportation improvements including local road improvements as well as improvements to the existing interchange.							
COMMENTS : \$4,680,960 TRAC funding for PE, \$10,000,000 TRAC funding for R/W and \$51,371,000 TRAC funding for construction uncommitted at this time.							
TOTAL COST (000): \$72,726		LET TYPE: Traditional	A.Q. : Exempt	LRTP GOAL: G1			
PHASE	FUND	PRIOR	SFY2026	SFY2027	SFY2028	SFY2029	Future
ENG	STATE	\$615					
ENG	LOCAL	\$29					
ENG	NHPP	\$231					
ENG	STATE	\$375					
ENG	LOCAL	\$50					
ENG	NHPP	\$404					
ENG	STATE	\$50					
ENG	EAR		\$3,000				
ENG	LOCAL		\$1,280				
ENG	TRAC		\$2,121				
ENG	LOCAL			\$640			
ENG	TRAC			\$2,560			
ROW	TRAC			\$10,000			
CON	TRAC					\$51,371	

COUNTY, ROUTE, SECTION: GRE235-06.13			ODOT PID # 115748	MVRPC # 2465.3	PROJECT SPONSOR: Fairborn		
DESCRIPTION: SR 235 from Trebein Road to Chapelgate Drive-Resurfacing.							
COMMENTS :							
TOTAL COST (000): \$939		LET TYPE: Traditional	A.Q. : Exempt	LRTP GOAL: G2-2			
PHASE	FUND	PRIOR	SFY2026	SFY2027	SFY2028	SFY2029	Future
ENG	STATE	\$29					
CON	LOCAL			\$455			
CON	NHPP			\$243			
CON	STD			\$212			

Table 4.1 RECOMMENDED SFY 2026 - SFY 2029 TRANSPORTATION IMPROVEMENT PROGRAM (HIGHWAY, BIKEWAY AND OTHER PROJECTS)

Greene County Projects

COUNTY, ROUTE, SECTION: GRE675-00.00		ODOT PID # 116323		MVRPC # 2904.3		PROJECT SPONSOR: ODOT District-8	
DESCRIPTION: I-675 from Grange Hall Road to SR 235-Resurfacing.							
COMMENTS :							
TOTAL COST (000): \$7,185		LET TYPE: Traditional		A.Q. : Exempt		LRTP GOAL: G2-2	
PHASE	FUND	PRIOR	SFY2026	SFY2027	SFY2028	SFY2029	Future
CON	NHPP					\$6,466	
CON	STATE					\$718	

COUNTY, ROUTE, SECTION: CLI/GRE068-16.11/00.00		ODOT PID # 116328		MVRPC # 2822.3		PROJECT SPONSOR: ODOT District-8	
DESCRIPTION: US 68 from the Wilmington north corp limit to the Xenia south corp limit-Resurfacing.							
COMMENTS :							
TOTAL COST (000): \$3,522		LET TYPE: Traditional		A.Q. : Exempt		LRTP GOAL: G2-2	
PHASE	FUND	PRIOR	SFY2026	SFY2027	SFY2028	SFY2029	Future
CON	NHPP			\$792			
CON	STATE			\$704			
CON	STD			\$2,025			

COUNTY, ROUTE, SECTION: GRE068-11.39		ODOT PID # 116329		MVRPC # 2905.3		PROJECT SPONSOR: ODOT District-8	
DESCRIPTION: US 68 from the Xenia north corp limit to the Greene/Clark County Line-Resurfacing.							
COMMENTS :							
TOTAL COST (000): \$2,563		LET TYPE: Traditional		A.Q. : Exempt		LRTP GOAL: G2-2	
PHASE	FUND	PRIOR	SFY2026	SFY2027	SFY2028	SFY2029	Future
CON	NHPP					\$2,051	
CON	STATE					\$513	

COUNTY, ROUTE, SECTION: GRE035-14.51		ODOT PID # 116332		MVRPC # 2906.3		PROJECT SPONSOR: ODOT District-8	
DESCRIPTION: US 35 from Bickett Road to Old US 35-Resurfacing or concrete repairs.							
COMMENTS :							
TOTAL COST (000): \$11,705		LET TYPE: Traditional		A.Q. : Exempt		LRTP GOAL: G2-2	
PHASE	FUND	PRIOR	SFY2026	SFY2027	SFY2028	SFY2029	Future
CON	NHPP				\$9,364		
CON	STATE				\$2,341		

Table 4.1 RECOMMENDED SFY 2026 - SFY 2029 TRANSPORTATION IMPROVEMENT PROGRAM (HIGHWAY, BIKEWAY AND OTHER PROJECTS)

Greene County Projects

COUNTY, ROUTE, SECTION: GRE036-02.49		ODOT PID # 117125		MVRPC # 2523.2		PROJECT SPONSOR: Beavercreek	
DESCRIPTION: Indian Ripple Road from Baronwood Boulevard to Woodview East-Widen the roadway to a three lane pavement section along with curb, gutter, storm sewer and an 8' wide sidewalk along the south side of the roadway. Study the potential to add an eastbound right turn only lane at Baronwood Boulevard. This project is being constructed as part of PID 119959.							
COMMENTS :							
TOTAL COST (000): \$400		LET TYPE: Local-let		A.Q. : Exempt		LRTP GOAL: G2-3	
PHASE	FUND	PRIOR	SFY2026	SFY2027	SFY2028	SFY2029	Future
ENG	STATE	\$15					
ROW	STATE	\$60					
ENG	LOCAL	\$200					
ROW	LOCAL		\$125				

COUNTY, ROUTE, SECTION: GRE009-04.68		ODOT PID # 117126		MVRPC # 2524.2		PROJECT SPONSOR: Beavercreek	
DESCRIPTION: North Fairfield Road from Fairwood Drive to Kemp Road-Widen the roadway from an existing four lane pavement section to a five lane pavement section. This project also includes the installation of an 8' wide sidepath along the east side of the roadway.							
COMMENTS :							
TOTAL COST (000): \$1,372		LET TYPE: Local-let		A.Q. : Exempt		LRTP GOAL: G2-3	
PHASE	FUND	PRIOR	SFY2026	SFY2027	SFY2028	SFY2029	Future
ENG	STATE	\$7					
ROW	STATE	\$60					
ENG	LOCAL	\$110					
ROW	LOCAL		\$150				
CON	LOCAL			\$314			
CON	STP			\$639			
CON	TA			\$92			

Table 4.1 RECOMMENDED SFY 2026 - SFY 2029 TRANSPORTATION IMPROVEMENT PROGRAM (HIGHWAY, BIKEWAY AND OTHER PROJECTS)

Greene County Projects

COUNTY, ROUTE, SECTION: GRE071-00.59			ODOT PID # 117128		MVRPC # 2525.7		PROJECT SPONSOR: Beavercreek	
DESCRIPTION: Shakertown Road from Willow Run Drive to Ankeney Middle School-Installation of an 8' wide sidepath along the south side of the roadway. Along with the sidepath, curb and gutter and storm sewer will be added along the south side of the roadway.								
COMMENTS :								
TOTAL COST (000): \$880			LET TYPE: Local-let		A.Q. : Exempt		LRTP GOAL: G2-1	
PHASE	FUND	PRIOR	SFY2026	SFY2027	SFY2028	SFY2029	Future	
ENG	LOCAL	\$65						
ENG	STATE	\$3						
ROW	STATE	\$20						
ROW	LOCAL	\$25						
CON	LOCAL			\$420				
CON	TA			\$347				

COUNTY, ROUTE, SECTION: GRE020/073-03.21/02.04			ODOT PID # 117562		MVRPC # 2569.4		PROJECT SPONSOR: Greene County	
DESCRIPTION: Intersection of Fairgrounds Road and Hilltop Road-Construction of a roundabout.								
COMMENTS :								
TOTAL COST (000): \$3,281			LET TYPE: Local-let		A.Q. : Exempt		LRTP GOAL: G2-3	
PHASE	FUND	PRIOR	SFY2026	SFY2027	SFY2028	SFY2029	Future	
ENG	HSIP	\$275						
ENG	LOCAL	\$31						
ENG	STATE	\$21						
ROW	STATE	\$60						
ENG	HSIP	\$92						
ROW	HSIP	\$166						
ENG	LOCAL	\$10						
ROW	LOCAL	\$18						
CON	HSIP		\$2,103					
CON	LOCAL		\$506					

Table 4.1 RECOMMENDED SFY 2026 - SFY 2029 TRANSPORTATION IMPROVEMENT PROGRAM (HIGHWAY, BIKEWAY AND OTHER PROJECTS)

Greene County Projects

COUNTY, ROUTE, SECTION: GRE084/142/073-0.64/6.38/0.00			ODOT PID # 117563		MVRPC # 2570.4	PROJECT SPONSOR: Greene County	
DESCRIPTION: Intersection of Trebein Road, Dayton-Xenia Road and Hilltop Road-Construction of a roundabout.							
COMMENTS :							
TOTAL COST (000): \$3,726		LET TYPE: Local-let	A.Q. : Exempt	LRTP GOAL: G2-3			
PHASE	FUND	PRIOR	SFY2026	SFY2027	SFY2028	SFY2029	Future
ENG	HSIP	\$387					
ENG	LOCAL	\$43					
ENG	STATE	\$17					
ROW	STATE	\$40					
ENG	HSIP	\$38					
ENG	LOCAL	\$4					
CON	HSIP			\$2,286			
CON	LOCAL			\$911			

COUNTY, ROUTE, SECTION: GRE - GCTB Bus Replacement			ODOT PID # 117982		MVRPC # 2643.8	PROJECT SPONSOR: Greene CATS	
DESCRIPTION: Greene CATS Public Transit-Bus replacement for SFY2026 and SFY2027.							
COMMENTS :							
TOTAL COST (000): \$600		LET TYPE: Non-let	A.Q. : Exempt	LRTP GOAL: G2-2			
PHASE	FUND	PRIOR	SFY2026	SFY2027	SFY2028	SFY2029	Future
CON	f-5307		\$240				
CON	LOCAL		\$60				
CON	f-5307			\$240			
CON	LOCAL			\$60			

COUNTY, ROUTE, SECTION: GRE444-00.00			ODOT PID # 118828		MVRPC # 3006.3	PROJECT SPONSOR: ODOT District-8	
DESCRIPTION: SR 444 from the Montgomery/Greene County Line to W. Dayton-Yellow Springs Road-Resurfacing.							
COMMENTS :							
TOTAL COST (000): \$5,272		LET TYPE: Traditional	A.Q. : Exempt	LRTP GOAL: G2-2			
PHASE	FUND	PRIOR	SFY2026	SFY2027	SFY2028	SFY2029	Future
CON	NHPP			\$4,218			
CON	STATE			\$1,054			

Table 4.1 RECOMMENDED SFY 2026 - SFY 2029 TRANSPORTATION IMPROVEMENT PROGRAM (HIGHWAY, BIKEWAY AND OTHER PROJECTS)

Greene County Projects

COUNTY, ROUTE, SECTION: GRE - W. Main Street Resurfacing		ODOT PID # 119682		MVRPC # 2747.3		PROJECT SPONSOR: Xenia	
DESCRIPTION: West Main Street in Xenia from Church Street to Orange Street-Roadway mill and fill and full depth base repair as needed. In addition, repair/replacement of the existing and deteriorated ADA ramps, curb, curb inlets, sidewalks and drive approaches.							
COMMENTS :							
TOTAL COST (000): \$991		LET TYPE: Local-let		A.Q. : Exempt		LRTP GOAL: G2-2	
PHASE	FUND	PRIOR	SFY2026	SFY2027	SFY2028	SFY2029	Future
ENG	STATE	\$7					
CON	LOCAL				\$305		
CON	STP				\$679		

COUNTY, ROUTE, SECTION: GRE - Beaver Valley Road Improvement		ODOT PID # 119958		MVRPC # 2801.2		PROJECT SPONSOR: Beavercreek	
DESCRIPTION: Beaver Valley Road from Dayton-Xenia Road to Hazel Drive-Widen the roadway to a uniform three lane section along with the installation of curb, storm sewer and the lowering of a portion of the roadway to improve sight lines. The project also includes the installation of a 10' wide path along the east side of the roadway to link the existing path along the Hunters Ridge neighborhood to the existing path in the vicinity of Dayton-Xenia Road.							
COMMENTS :							
TOTAL COST (000): \$2,244		LET TYPE: Local-let		A.Q. : Exempt		LRTP GOAL: G2-3	
PHASE	FUND	PRIOR	SFY2026	SFY2027	SFY2028	SFY2029	Future
ENG	LOCAL		\$250				
ROW	LOCAL			\$175			
CON	CMAQ					\$1,273	
CON	LOCAL					\$546	

Table 4.1 RECOMMENDED SFY 2026 - SFY 2029 TRANSPORTATION IMPROVEMENT PROGRAM (HIGHWAY, BIKEWAY AND OTHER PROJECTS)

Greene County Projects

COUNTY, ROUTE, SECTION: GRE - Indian Ripple Road Improvement			ODOT PID # 119959 MVRPC # 2802.2		PROJECT SPONSOR: Beavercreek		
DESCRIPTION: Indian Ripple Road from Woodview Estates East to the Beavercreek east corporation limit-Widen the roadway to a three lane pavement section along with curb, gutter, storm sewer and an 10' wide sidewalk along the south side of the roadway. This project includes construction of PID 117125 which is Indian Ripple Road from Baronwood Boulevard to Woodview East-Widen the roadway to a three lane pavement section along with curb, gutter, storm sewer and an 8' wide sidewalk along the south side of the roadway. Study the potential to add an eastbound right turn only lane at Baronwood Boulevard.							
COMMENTS :							
TOTAL COST (000): \$5,140		LET TYPE: Local-let		A.Q. : Exempt		LRTP GOAL: G2-3	
PHASE	FUND	PRIOR	SFY2026	SFY2027	SFY2028	SFY2029	Future
ENG	LOCAL	\$200					
ROW	LOCAL	\$125					
CON	CMAQ			\$2,113			
CON	LOCAL			\$1,418			
CON	STP			\$1,196			
CON	TA			\$88			

COUNTY, ROUTE, SECTION: GRE - Kemp Road Improvement			ODOT PID # 119961 MVRPC # 2803.2		PROJECT SPONSOR: Beavercreek		
DESCRIPTION: Kemp Road from North Fairfield Road to Hanes Road-Installation and reconstruction of sidewalks including a 5' sidewalk along the south side and an 10' sidewalk along the north side of the roadway. The project also will include widening the existing two lane section from west of Crab Tree Drive to east of Wartinger Park to a three lane section for a two-way left turn lane. This roadway will also be improved with curb and gutter and storm sewer throughout the project.							
COMMENTS :							
TOTAL COST (000): \$2,487		LET TYPE: Local-let		A.Q. : Exempt		LRTP GOAL: G2-3	
PHASE	FUND	PRIOR	SFY2026	SFY2027	SFY2028	SFY2029	Future
ENG	LOCAL	\$300					
ROW	LOCAL	\$175					
CON	CMAQ			\$1,006			
CON	LOCAL			\$1,006			

Table 4.1 RECOMMENDED SFY 2026 - SFY 2029 TRANSPORTATION IMPROVEMENT PROGRAM (HIGHWAY, BIKEWAY AND OTHER PROJECTS)

Greene County Projects

COUNTY, ROUTE, SECTION: GRE - Shakertown Road Improvement		ODOT PID # 119964		MVRPC # 2804.2		PROJECT SPONSOR: Beavercreek	
DESCRIPTION: Shakertown Road from Carthage Drive to Southern Belle Boulevard-Widen the roadway to a three lane pavement section. Along with this widening, a 5' sidewalk and an 10' sidewalk will be included with the project. This roadway will also be improved with curb and gutter and storm sewer throughout the project.							
COMMENTS :							
TOTAL COST (000): \$3,885		LET TYPE: Local-let		A.Q. : Exempt		LRTP GOAL: G2-3	
PHASE	FUND	PRIOR	SFY2026	SFY2027	SFY2028	SFY2029	Future
ENG	LOCAL	\$450					
ROW	LOCAL	\$225					
CON	CMAQ			\$2,408			
CON	LOCAL			\$803			

COUNTY, ROUTE, SECTION: GRE009-02.70		ODOT PID # 119968		MVRPC # 2758.3		PROJECT SPONSOR: Beavercreek	
DESCRIPTION: North Fairfield Road from Jonathon Drive to Beaver Vu Drive-Resurfacing including curb ramp replacement for non-ADA compliant curb ramps, curb repair, inlet repair and sidewalk repair/resurfacing along the project.							
COMMENTS :							
TOTAL COST (000): \$999		LET TYPE: Local-let		A.Q. : Exempt		LRTP GOAL: G2-2	
PHASE	FUND	PRIOR	SFY2026	SFY2027	SFY2028	SFY2029	Future
ENG	LOCAL	\$70					
CON	LOCAL		\$232				
CON	STP		\$697				

COUNTY, ROUTE, SECTION: GRE051-00.00		ODOT PID # 119969		MVRPC # 2759.3		PROJECT SPONSOR: Beavercreek	
DESCRIPTION: Pentagon Boulevard from Grange Hall Road to North Fairfield Road-Resurfacing including curb ramp replacement for non-ADA compliant curb ramps, curb repair, inlet repair and sidewalk repair/resurfacing along the project.							
COMMENTS :							
TOTAL COST (000): \$1,482		LET TYPE: Local-let		A.Q. : Exempt		LRTP GOAL: G2-2	
PHASE	FUND	PRIOR	SFY2026	SFY2027	SFY2028	SFY2029	Future
ENG	LOCAL	\$100					
CON	LOCAL		\$553				
CON	STP		\$829				

Table 4.1 RECOMMENDED SFY 2026 - SFY 2029 TRANSPORTATION IMPROVEMENT PROGRAM (HIGHWAY, BIKEWAY AND OTHER PROJECTS)

Greene County Projects

COUNTY, ROUTE, SECTION: GRE036-04.02			ODOT PID # 119980 MVRPC # 2793.4		PROJECT SPONSOR: Greene County		
DESCRIPTION: Indian Ripple Road at Factory Road-Replace the existing two-way stop control intersection with a traffic signal and turn lanes to improve safety and capacity of the intersection.							
COMMENTS :							
TOTAL COST (000): \$5,609		LET TYPE: Local-let		A.Q. : Exempt		LRTP GOAL: G2-3	
PHASE	FUND	PRIOR	SFY2026	SFY2027	SFY2028	SFY2029	Future
ENG	CMAQ	\$398					
ENG	LOCAL	\$99					
ROW	HSIP	\$50					
ENG	STATE	\$5					
ROW	LOCAL		\$100				
ENG	CMAQ			\$48			
ENG	LOCAL			\$12			
CON	CMAQ				\$1,699		
CON	HSIP				\$2,218		
CON	LOCAL				\$979		

COUNTY, ROUTE, SECTION: GRE - SR 835 Lighting Project			ODOT PID # 119981 MVRPC # 2756.4		PROJECT SPONSOR: Beavercreek		
DESCRIPTION: SR 835 from the Beavercreek west corporation limit to North Fairfield Road-Replacement of the existing high pressure sodium lighting fixtures with LED fixtures for the street lights. A total of 154 lighting fixtures will be upgraded to LED with this project.							
COMMENTS :							
TOTAL COST (000): \$153		LET TYPE: Local-let		A.Q. : Exempt		LRTP GOAL: G2-3	
PHASE	FUND	PRIOR	SFY2026	SFY2027	SFY2028	SFY2029	Future
ENG	LOCAL	\$15					
CON	CR				\$83		
CON	LOCAL				\$55		

Table 4.1 RECOMMENDED SFY 2026 - SFY 2029 TRANSPORTATION IMPROVEMENT PROGRAM (HIGHWAY, BIKEWAY AND OTHER PROJECTS)

Greene County Projects

COUNTY, ROUTE, SECTION: GRE097-02.00		ODOT PID # 119990		MVRPC # 2786.4		PROJECT SPONSOR: Greene County	
DESCRIPTION: Intersection of Wilmington-Dayton Road and Centerville Road-Convert a two-way stop controlled intersection to a single lane roundabout.							
COMMENTS :							
TOTAL COST (000): \$1,214		LET TYPE: Local-let		A.Q. : Exempt		LRTP GOAL: G2-3	
PHASE	FUND	PRIOR	SFY2026	SFY2027	SFY2028	SFY2029	Future
ENG	HSIP	\$15					
CON	HSIP		\$959				
CON	LOCAL		\$240				

COUNTY, ROUTE, SECTION: GRE025-01.19		ODOT PID # 121218		MVRPC # 2845.7		PROJECT SPONSOR: Beavercreek	
DESCRIPTION: Grange Hall Road from Kensington Glen to SR 835-Construction of an 8 foot wide sidewalk along the west side of Grange Hall Road between Kensington Glen and Shakertown Road, a 12 foot multiuse path along the east side of Spring House Park from Shakertown Road to Rockfield Drive, and an 8 foot wide sidewalk along the west side of Grange Hall Road between Rockfield Drive and SR 835. This project will also provide for a new pedestrian bridge over the Little Beaver Creek along the west side of Grange Hall Road, as well as limited curb and drainage improvements at the intersections along Grange Hall Road.							
COMMENTS :							
TOTAL COST (000): \$1,779		LET TYPE: Local-let		A.Q. : Exempt		LRTP GOAL: G2-1	
PHASE	FUND	PRIOR	SFY2026	SFY2027	SFY2028	SFY2029	Future
ENG	LOCAL	\$195					
CON	CR		\$1,267				
CON	LOCAL		\$317				

COUNTY, ROUTE, SECTION: GRE380-06.38		ODOT PID # 121587		MVRPC # 2846.3		PROJECT SPONSOR: Xenia	
DESCRIPTION: South Detroit Street from Miami Avenue to the Xenia south corp limit-Roadway mill and fill including adding bike sharrow signage/paint, repair/replacement of existing and deteriorated ADA ramps, curb, sidewalks and drive approaches.							
COMMENTS :							
TOTAL COST (000): \$1,471		LET TYPE: Local-let		A.Q. : Exempt		LRTP GOAL: G2-2	
PHASE	FUND	PRIOR	SFY2026	SFY2027	SFY2028	SFY2029	Future
CON	LOCAL				\$486		
CON	STP				\$986		

Table 4.1 RECOMMENDED SFY 2026 - SFY 2029 TRANSPORTATION IMPROVEMENT PROGRAM (HIGHWAY, BIKEWAY AND OTHER PROJECTS)

Greene County Projects

COUNTY, ROUTE, SECTION: GRE - Kauffman Avenue Resurfacing		ODOT PID # 121843		MVRPC # 2868.3		PROJECT SPONSOR: Greene County	
DESCRIPTION: Kauffman Avenue from SR 444 to Zink Road-Roadway resurfacing.							
COMMENTS :							
TOTAL COST (000): \$783		LET TYPE: Local-let		A.Q. : Exempt		LRTP GOAL: G2-2	
PHASE	FUND	PRIOR	SFY2026	SFY2027	SFY2028	SFY2029	Future
CON	LOCAL			\$157			
CON	STP			\$627			

COUNTY, ROUTE, SECTION: GRE - SR 835 Resurfacing		ODOT PID # 121845		MVRPC # 2869.3		PROJECT SPONSOR: Beavercreek	
DESCRIPTION: SR 835 from US 35 eastbound off-ramp to US 35 flyover-Resurfacing consisting of milling and overlaying.							
COMMENTS :							
TOTAL COST (000): \$593		LET TYPE: Local-let		A.Q. : Exempt		LRTP GOAL: G2-2	
PHASE	FUND	PRIOR	SFY2026	SFY2027	SFY2028	SFY2029	Future
ENG	LOCAL		\$75				
CON	LOCAL			\$104			
CON	STP			\$415			

COUNTY, ROUTE, SECTION: GRE077-00.09		ODOT PID # 121897		MVRPC # 2870.7		PROJECT SPONSOR: Jamestown	
DESCRIPTION: Cottonville Road from the Jamestown west corp limit to the Greeneview Middle School driveway-Construct sidewalk, ADA curb ramps, and a pedestrian crossing.							
COMMENTS :							
TOTAL COST (000): \$2,268		LET TYPE: Traditional		A.Q. : Exempt		LRTP GOAL: G2-1	
PHASE	FUND	PRIOR	SFY2026	SFY2027	SFY2028	SFY2029	Future
ENG	HSIP	\$160					
ENG	LOCAL	\$18					
ENG	HSIP		\$31				
ROW	HSIP		\$407				
ENG	LOCAL		\$3				
ROW	LOCAL		\$105				
CON	HSIP			\$1,390			
CON	LOCAL			\$154			

Table 4.1 RECOMMENDED SFY 2026 - SFY 2029 TRANSPORTATION IMPROVEMENT PROGRAM (HIGHWAY, BIKEWAY AND OTHER PROJECTS)

Greene County Projects

COUNTY, ROUTE, SECTION: GRE084/051-04.69/04.09		ODOT PID # 121981		MVRPC # 2876.7		PROJECT SPONSOR: Greene County	
DESCRIPTION: New Germany-Trebein Road from April Lane to Ridge View Court and Trebein Road from Spring Meadows Drive to the Fairborn south corp limit-Construct a shared use path and improve pedestrian crossings.							
COMMENTS :							
TOTAL COST (000): \$2,604		LET TYPE: Local-let		A.Q. : Exempt		LRTP GOAL: G2-1	
PHASE	FUND	PRIOR	SFY2026	SFY2027	SFY2028	SFY2029	Future
ENG	HSIP	\$177					
ENG	LOCAL	\$20					
ENG	HSIP		\$118				
ENG	LOCAL		\$13				
CON	HSIP				\$1,368		
CON	LOCAL				\$909		

COUNTY, ROUTE, SECTION: GRE - CR 69 Bridge Replacement		ODOT PID # 122137		MVRPC # 2993.5		PROJECT SPONSOR: Greene County	
DESCRIPTION: Roxanna-New Burlington Road over Caesars Creek-Bridge replacement.							
COMMENTS :							
TOTAL COST (000): \$3,360		LET TYPE: Traditional		A.Q. : Exempt		LRTP GOAL: G2-2	
PHASE	FUND	PRIOR	SFY2026	SFY2027	SFY2028	SFY2029	Future
CON	LOCAL					\$672	
CON	STD					\$2,688	

COUNTY, ROUTE, SECTION: GRE - GCTB Operating Assistance		ODOT PID # 122626		MVRPC # 2937.8		PROJECT SPONSOR: Greene CATS	
DESCRIPTION: Greene CATS Public Transit-Operating assistance for SFY2028 and SFY2029.							
COMMENTS :							
TOTAL COST (000): \$3,840		LET TYPE: Non-let		A.Q. : Exempt		LRTP GOAL: G2-2	
PHASE	FUND	PRIOR	SFY2026	SFY2027	SFY2028	SFY2029	Future
CON	f-5307				\$960		
CON	LOCAL				\$735		
CON	STATE				\$225		
CON	f-5307					\$960	
CON	LOCAL					\$735	
CON	STATE					\$225	

Table 4.1 RECOMMENDED SFY 2026 - SFY 2029 TRANSPORTATION IMPROVEMENT PROGRAM (HIGHWAY, BIKEWAY AND OTHER PROJECTS)

Greene County Projects

COUNTY, ROUTE, SECTION: GRE - GCTB Preventative Maintenance		ODOT PID # 122627		MVRPC # 2938.8		PROJECT SPONSOR: Greene CATS	
DESCRIPTION: Greene CATS Public Transit-Preventative maintenance for SFY2028 and SFY2029.							
COMMENTS :							
TOTAL COST (000): \$800		LET TYPE: Non-let		A.Q. : Exempt		LRTP GOAL: G2-2	
PHASE	FUND	PRIOR	SFY2026	SFY2027	SFY2028	SFY2029	Future
CON	f-5307				\$320		
CON	LOCAL				\$80		
CON	f-5307					\$320	
CON	LOCAL					\$80	

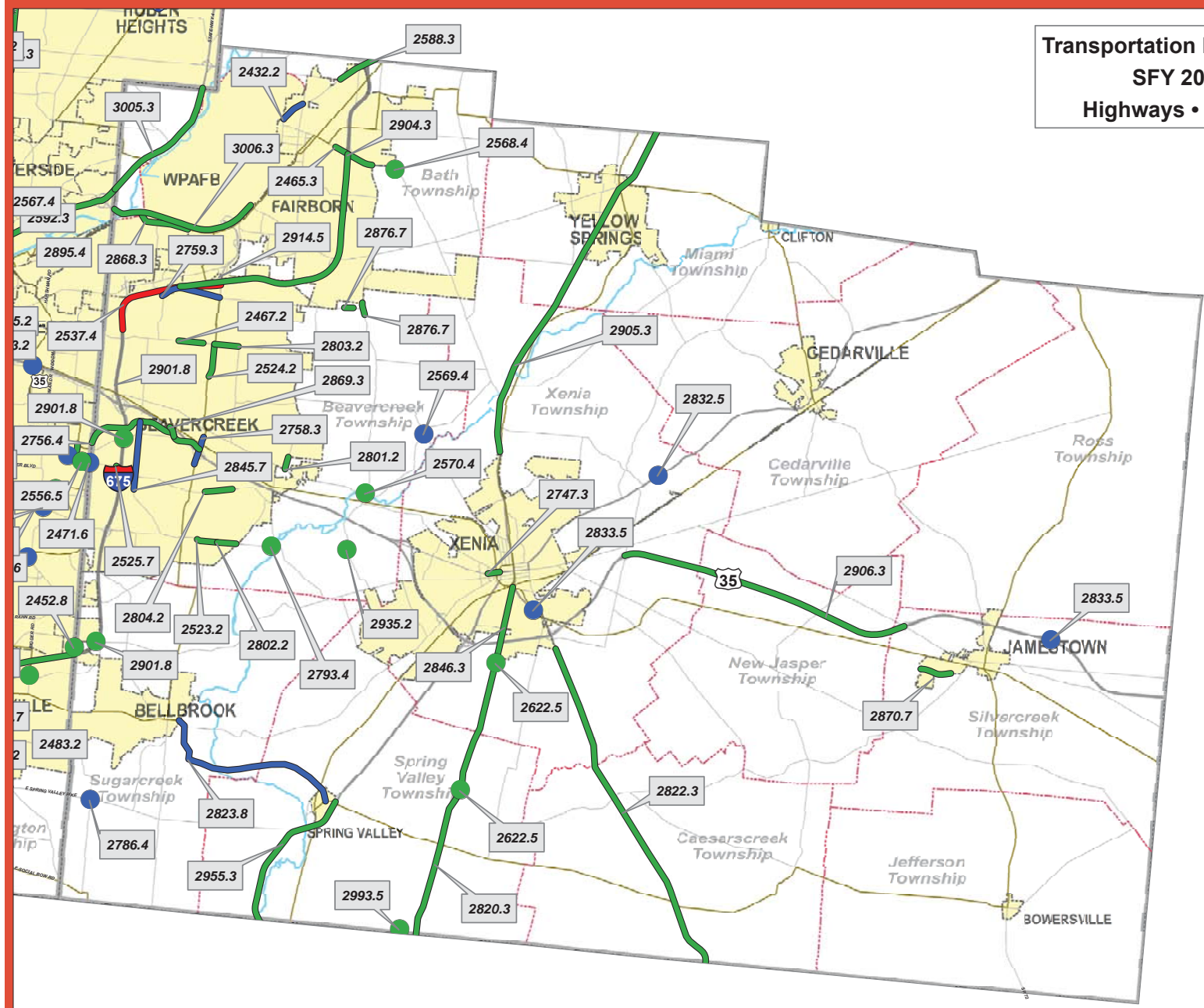
COUNTY, ROUTE, SECTION: GRE - GCTB Bus Replacement		ODOT PID # 122628		MVRPC # 2939.8		PROJECT SPONSOR: Greene CATS	
DESCRIPTION: Greene CATS Public Transit-Bus replacement for SFY2028 and SFY2029.							
COMMENTS :							
TOTAL COST (000): \$600		LET TYPE: Non-let		A.Q. : Exempt		LRTP GOAL: G2-2	
PHASE	FUND	PRIOR	SFY2026	SFY2027	SFY2028	SFY2029	Future
CON	f-5307				\$240		
CON	LOCAL				\$60		
CON	f-5307					\$240	
CON	LOCAL					\$60	

COUNTY, ROUTE, SECTION: GRE - Valley Bell Connector		ODOT PID # 122812		MVRPC # 2935.2		PROJECT SPONSOR: Beaver Creek Twp. (Gre)	
DESCRIPTION: Valley Road at Dumford Road-Minor intersection realignment. Addition of west leg to the intersection, which will construct phase 1 of a new roadway between Valley Road and Indian Ripple Road.							
COMMENTS :							
TOTAL COST (000): \$1,875		LET TYPE: Local-let		A.Q. : Exempt		LRTP GOAL: G2-3	
PHASE	FUND	PRIOR	SFY2026	SFY2027	SFY2028	SFY2029	Future
CON	EAR			\$1,500			
CON	LOCAL			\$375			

Transportation Improvement Program
 SFY 2026 - SFY 2029
 Highways • Bikeways • Others

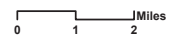


Map 4.1 - FINAL DRAFT
 Greene County



- Recommended Construction Year**
- 2025-2026
 - 2027-2029
 - 2030+

- Index Number and Project Type**
- 000.0 TIP Project Index Number
 - 1 New Construction
 - 2 Reconstruction
 - 3 Resurface
 - 4 Safety Improvement
 - 5 Bridge Replace/Rehab
 - 6 Signal Improvement
 - 7 Bikeway/Pedestrian Improvement
 - 8 Other Improvement



March 2025

Miami Valley
 Regional Planning Commission
 6 North Main Street, suite 400
 Dayton, Ohio 45402
 t: 937.223.6353
 f: 937.223.9750
 TTY/TDD: 800.7850.0750
 www.mvrpc.org

Miami Valley Regional Planning Commission

Table 4.2 RECOMMENDED SFY 2026 - SFY 2029 TRANSPORTATION IMPROVEMENT PROGRAM (HIGHWAY, BIKEWAY AND OTHER PROJECTS)

Miami County Projects

COUNTY, ROUTE, SECTION: MIA - Pave FY28(A)		ODOT PID # 114550		MVRPC # 2900.3		PROJECT SPONSOR: ODOT District-7		
DESCRIPTION: SR 48 from the Montgomery/Miami County Line to Friend St. in Ludlow Falls; SR 48 in Covington from George St. to SR 41; SR 48 from US 36 to the Miami/Shelby County Line; SR 185 from King Arthur Drive to the Piqua WCL; SR 41 from SR 48 to US 36-Resurfacing with asphalt concrete.								
COMMENTS :								
TOTAL COST (000): \$4,624		LET TYPE: Traditional		A.Q. : Exempt		LRTP GOAL: G2-2		
PHASE		FUND	PRIOR	SFY2026	SFY2027	SFY2028	SFY2029	Future
ENG		STATE	\$166					
CON		STATE				\$891		
CON		STD				\$3,566		

COUNTY, ROUTE, SECTION: MIA - MCT Bus Replacement 2026		ODOT PID # 118271		MVRPC # 2999.8		PROJECT SPONSOR: Miami Co. Transit		
DESCRIPTION: Miami County Transit-Bus replacement.								
COMMENTS :								
TOTAL COST (000): \$360		LET TYPE: Non-let		A.Q. : Exempt		LRTP GOAL: G2-2		
PHASE		FUND	PRIOR	SFY2026	SFY2027	SFY2028	SFY2029	Future
CON		f-5339		\$288				
CON		LOCAL		\$72				

COUNTY, ROUTE, SECTION: MIA - MCT Bus Replacement 2027		ODOT PID # 118276		MVRPC # 3000.8		PROJECT SPONSOR: Miami Co. Transit		
DESCRIPTION: Miami County Transit-Bus replacement.								
COMMENTS :								
TOTAL COST (000): \$360		LET TYPE: Non-let		A.Q. : Exempt		LRTP GOAL: G2-2		
PHASE		FUND	PRIOR	SFY2026	SFY2027	SFY2028	SFY2029	Future
CON		f-5339			\$288			
CON		LOCAL			\$72			

Table 4.2 RECOMMENDED SFY 2026 - SFY 2029 TRANSPORTATION IMPROVEMENT PROGRAM (HIGHWAY, BIKEWAY AND OTHER PROJECTS)

Miami County Projects

COUNTY, ROUTE, SECTION: MIA - Experiment Farm Resurfacing		ODOT PID # 119357		MVRPC # 2727.3		PROJECT SPONSOR: Troy	
DESCRIPTION: Experiment Farm Road from the Troy north corporation limit to SR 41-Roadway resurfacing including the installation of sharrow markings and Share the Road signs to accommodate cyclists.							
COMMENTS :							
TOTAL COST (000): \$1,167		LET TYPE: Traditional		A.Q. : Exempt		LRTP GOAL:	
PHASE	FUND	PRIOR	SFY2026	SFY2027	SFY2028	SFY2029	Future
ENG	LOCAL	\$49					
CON	LOCAL			\$414			
CON	STP			\$704			

COUNTY, ROUTE, SECTION: MIA - Broadway Street Improvements, Phase 1		ODOT PID # 119367		MVRPC # 2731.2		PROJECT SPONSOR: Covington	
DESCRIPTION: US 36 from the east side of the bridge over Stillwater Creek to east of High Street/west side of the north commercial drive to Casey's-Reconstruction including the installation of new pavement, curb and gutter, ADA compliant curb ramps, street lighting and electrical conduits, and pavement markings.							
COMMENTS :							
TOTAL COST (000): \$2,480		LET TYPE: Traditional		A.Q. : Exempt		LRTP GOAL: G2-2	
PHASE	FUND	PRIOR	SFY2026	SFY2027	SFY2028	SFY2029	Future
ENG	LOCAL	\$380					
ROW	LOCAL			\$190			
CON	LOCAL				\$630		
CON	STP				\$1,280		

COUNTY, ROUTE, SECTION: MIA - CR 25A Resurfacing		ODOT PID # 119368		MVRPC # 2732.3		PROJECT SPONSOR: Miami County	
DESCRIPTION: County Road 25A from Donn Davis Way to the Troy south corporation limit-The existing pavement will be milled along the curbs, resurface with 1.5" of asphalt concrete and receive thermoplastic pavement markings.							
COMMENTS :							
TOTAL COST (000): \$1,630		LET TYPE: Local-let		A.Q. : Exempt		LRTP GOAL: G2-2	
PHASE	FUND	PRIOR	SFY2026	SFY2027	SFY2028	SFY2029	Future
ENG	LOCAL		\$10				
CON	LOCAL				\$495		
CON	STP				\$1,125		

Table 4.2 RECOMMENDED SFY 2026 - SFY 2029 TRANSPORTATION IMPROVEMENT PROGRAM (HIGHWAY, BIKEWAY AND OTHER PROJECTS)

Miami County Projects

COUNTY, ROUTE, SECTION: MIA571-06.38			ODOT PID # 119378		MVRPC # 2735.7		PROJECT SPONSOR: West Milton	
DESCRIPTION: SR 571 from Miami Street to Rachel Ann Boulevard-Addition of bicycle/pedestrian facilities including 3,000' of 10' wide multi-use path on the south side of the roadway, as well as pavement marking modifications to the bridge and addition of a barrier to facilitate safe travel of pedestrians/cyclists to and from the Stillwater Crossings development.								
COMMENTS :								
TOTAL COST (000): \$2,381			LET TYPE: Traditional		A.Q. : Exempt		LRTP GOAL: G2-1	
PHASE	FUND	PRIOR	SFY2026	SFY2027	SFY2028	SFY2029	Future	
ENG	LOCAL	\$210						
ROW	LOCAL	\$11						
CON	CR		\$962					
CON	LOCAL		\$397					
CON	STA		\$800					

COUNTY, ROUTE, SECTION: MIA - Piqua-Lockington Bridge			ODOT PID # 120506		MVRPC # 2792.5		PROJECT SPONSOR: Miami County	
DESCRIPTION: Piqua-Lockington Road over the Great Miami River-Bridge replacement.								
COMMENTS :								
TOTAL COST (000): \$4,750			LET TYPE: Traditional		A.Q. : Exempt		LRTP GOAL: G2-2	
PHASE	FUND	PRIOR	SFY2026	SFY2027	SFY2028	SFY2029	Future	
CON	BR				\$4,512			
CON	LOCAL				\$237			

COUNTY, ROUTE, SECTION: MIA015-05.57			ODOT PID # 121206		MVRPC # 2826.5		PROJECT SPONSOR: ODOT District-7	
DESCRIPTION: Garnsey Street over the Great Miami River in Piqua-Replace the existing concrete deck along with structural steel painting.								
COMMENTS :								
TOTAL COST (000): \$3,446			LET TYPE: Traditional		A.Q. : Exempt		LRTP GOAL: G2-2	
PHASE	FUND	PRIOR	SFY2026	SFY2027	SFY2028	SFY2029	Future	
ENG	BR	\$428						
ENG	LOCAL	\$23						
CON	BR			\$2,484				
CON	LOCAL			\$512				

Table 4.2 RECOMMENDED SFY 2026 - SFY 2029 TRANSPORTATION IMPROVEMENT PROGRAM (HIGHWAY, BIKEWAY AND OTHER PROJECTS)

Miami County Projects

COUNTY, ROUTE, SECTION: MIA - Troy Riverfront Recreational Trail		ODOT PID # 121677		MVRPC # 2863.7		PROJECT SPONSOR: Troy	
DESCRIPTION: Descending the right bank of the Great Miami River from Treasure Island to the existing Troy low-head dam-Construction of 5,387' of a 11' wide paved multi-use trail. This project will also include the construction of an access point at the top of the levee and lighting and signage along the multi-use trail. This project also includes acquiring 1,000 square feet of private property that extends from an existing alley to connect the trail to E. Water St.							
COMMENTS :							
TOTAL COST (000): \$1,145		LET TYPE: Local-let		A.Q. : Exempt		LRTP GOAL: G2-1	
PHASE	FUND	PRIOR	SFY2026	SFY2027	SFY2028	SFY2029	Future
ENG	LOCAL	\$94					
ROW	LOCAL	\$20					
CON	CR			\$750			
CON	LOCAL			\$281			

COUNTY, ROUTE, SECTION: MIA041-11.72		ODOT PID # 121678		MVRPC # 2864.2		PROJECT SPONSOR: Troy	
DESCRIPTION: Intersection of SR 41 and Experiment Farm Road/South Stanfield Road-The project consists of transforming a traditional traffic signal intersection to a multi-lane roundabout intersection. Four pedestrian islands will be installed and new sidewalks will be extended to these refuge islands that will include ADA ramps at each location. In addition, the new roundabout will incorporate Share the Road lanes.							
COMMENTS :							
TOTAL COST (000): \$5,158		LET TYPE: Local-let		A.Q. : Exempt		LRTP GOAL: G2-3	
PHASE	FUND	PRIOR	SFY2026	SFY2027	SFY2028	SFY2029	Future
ENG	LOCAL		\$516				
CON	LOCAL					\$2,063	
CON	STP					\$2,579	

COUNTY, ROUTE, SECTION: MIA201-04.15		ODOT PID # 122003		MVRPC # 2877.4		PROJECT SPONSOR: ODOT District-7	
DESCRIPTION: SR 201 at SR 571-Safety improvements.							
COMMENTS :							
TOTAL COST (000): \$3,588		LET TYPE: Traditional		A.Q. : Exempt		LRTP GOAL: G2-3	
PHASE	FUND	PRIOR	SFY2026	SFY2027	SFY2028	SFY2029	Future
ENG	HSIP	\$556					
ENG	HSIP			\$119			
ROW	HSIP			\$24			
CON	HSIP				\$2,889		

Table 4.2 RECOMMENDED SFY 2026 - SFY 2029 TRANSPORTATION IMPROVEMENT PROGRAM (HIGHWAY, BIKEWAY AND OTHER PROJECTS)

Miami County Projects

COUNTY, ROUTE, SECTION: MIA - MCT Operating Assistance 2028		ODOT PID # 123289		MVRPC # 2997.8		PROJECT SPONSOR: Miami Co. Transit	
DESCRIPTION: Miami County Transit-Operating assistance.							
COMMENTS :							
TOTAL COST (000): \$850		LET TYPE: Non-let		A.Q. : Exempt		LRTP GOAL: G2-2	
PHASE	FUND	PRIOR	SFY2026	SFY2027	SFY2028	SFY2029	Future
CON	f-5311				\$425		
CON	LOCAL				\$425		

COUNTY, ROUTE, SECTION: MIA - MCT Operating Assistance 2029		ODOT PID # 123291		MVRPC # 2998.8		PROJECT SPONSOR: Miami Co. Transit	
DESCRIPTION: Miami County Transit-Operating assistance.							
COMMENTS :							
TOTAL COST (000): \$850		LET TYPE: Non-let		A.Q. : Exempt		LRTP GOAL: G2-2	
PHASE	FUND	PRIOR	SFY2026	SFY2027	SFY2028	SFY2029	Future
CON	f-5311					\$425	
CON	LOCAL					\$425	

COUNTY, ROUTE, SECTION: MIA - MCT Bus Replacement 2028		ODOT PID # 123304		MVRPC # 3001.8		PROJECT SPONSOR: Miami Co. Transit	
DESCRIPTION: Miami County Transit-Bus replacement.							
COMMENTS :							
TOTAL COST (000): \$360		LET TYPE: Non-let		A.Q. : Exempt		LRTP GOAL: G2-2	
PHASE	FUND	PRIOR	SFY2026	SFY2027	SFY2028	SFY2029	Future
CON	f-5339				\$288		
CON	LOCAL				\$72		

Table 4.2 RECOMMENDED SFY 2026 - SFY 2029 TRANSPORTATION IMPROVEMENT PROGRAM (HIGHWAY, BIKEWAY AND OTHER PROJECTS)

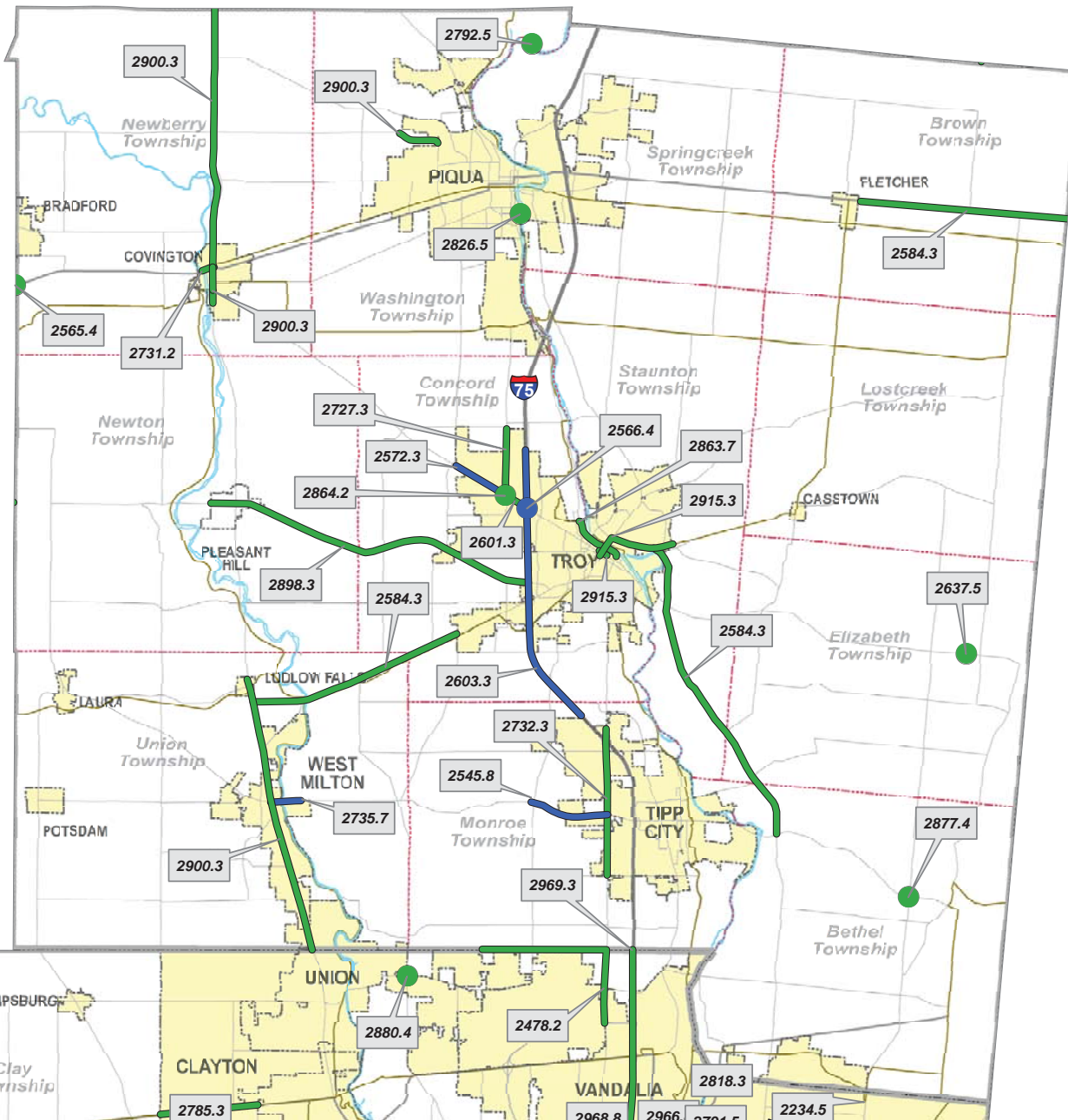
Miami County Projects

COUNTY, ROUTE, SECTION: MIA - MCT Bus Replacement 2029		ODOT PID # 123305		MVRPC # 3002.8		PROJECT SPONSOR: Miami Co. Transit	
DESCRIPTION: Miami County Transit-Bus replacement.							
COMMENTS :							
TOTAL COST (000): \$360		LET TYPE: Non-let		A.Q. : Exempt		LRTP GOAL: G2-2	
PHASE	FUND	PRIOR	SFY2026	SFY2027	SFY2028	SFY2029	Future
CON	f-5339					\$288	
CON	LOCAL					\$72	

Transportation Improvement Program
 SFY 2026 - SFY 2029
 Highways • Bikeways • Others



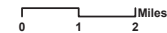
Map 4.2 - FINAL DRAFT
 Miami County



- Recommended Construction Year**
- 2025-2026
 - 2027-2029
 - 2030+

Index Number and Project Type

- 000.0 TIP Project Index Number
- .1 New Construction
- .2 Reconstruction
- .3 Resurface
- .4 Safety Improvement
- .5 Bridge Replace/Rehab
- .6 Signal Improvement
- .7 Bikeway/Pedestrian Improvement
- .8 Other Improvement



March 2025

Miami Valley
 Regional Planning Commission
 6 North Main Street, suite 400
 Dayton, Ohio 45402
 t: 937.223.8333
 f: 937.223.9750
 TTY/TDD: 800.7850.0750
 www.mvrpc.org

Miami Valley Regional Planning Commission

Table 4.3 RECOMMENDED SFY 2026 - SFY 2029 TRANSPORTATION IMPROVEMENT PROGRAM (HIGHWAY, BIKEWAY AND OTHER PROJECTS)

Montgomery County Projects

COUNTY, ROUTE, SECTION: MOT075-02.93			ODOT PID # 100857		MVRPC # 2583.3		PROJECT SPONSOR: ODOT District-7	
DESCRIPTION: I-75 from I-675 to just south of West Alex-Bell Road-Resurface with asphalt concrete.								
COMMENTS :								
TOTAL COST (000): \$5,219		LET TYPE: Traditional		A.Q. : Exempt		LRTP GOAL: G2-2		
PHASE	FUND	PRIOR	SFY2026	SFY2027	SFY2028	SFY2029	Future	
ENG	STATE	\$69						
CON	NHPP				\$4,120			
CON	STATE				\$1,030			

COUNTY, ROUTE, SECTION: MOT075-11.65			ODOT PID # 101176		MVRPC # 2586.3		PROJECT SPONSOR: ODOT District-7	
DESCRIPTION: I-75 from just south of Stewart Street to North Bend Boulevard-Resurface the existing pavement with fine graded polymer modified asphalt.								
COMMENTS :								
TOTAL COST (000): \$4,049		LET TYPE: Traditional		A.Q. : Exempt		LRTP GOAL: G2-2		
PHASE	FUND	PRIOR	SFY2026	SFY2027	SFY2028	SFY2029	Future	
ENG	STATE	\$32						
CON	NHPP				\$3,615			
CON	STATE				\$402			

COUNTY, ROUTE, SECTION: MOT004-17.11			ODOT PID # 109738		MVRPC # 2592.3		PROJECT SPONSOR: ODOT District-7	
DESCRIPTION: SR 4 from SR 48 to the Montgomery/Greene County Line-Resurface the existing roadway with asphalt concrete.								
COMMENTS :								
TOTAL COST (000): \$5,605		LET TYPE: Traditional		A.Q. : Exempt		LRTP GOAL: G2-2		
PHASE	FUND	PRIOR	SFY2026	SFY2027	SFY2028	SFY2029	Future	
ENG	STATE	\$17						
CON	STATE			\$1,118				
CON	STD			\$4,470				

Table 4.3 RECOMMENDED SFY 2026 - SFY 2029 TRANSPORTATION IMPROVEMENT PROGRAM (HIGHWAY, BIKEWAY AND OTHER PROJECTS)

Montgomery County Projects

COUNTY, ROUTE, SECTION: MOT - MCD South River Walk			ODOT PID # 110272 MVRPC # 2192.7		PROJECT SPONSOR: MCD		
DESCRIPTION: Dayton River Walk South, a crushed gravel path along the Great Miami River from the Main Street bridge to the Monument Avenue bridge-Installation of new pedestrian scale lighting, installation of a new stone walking surface and installation of pedestrian amenities like wayfinding signage, swings, trash cans and dog stations.							
COMMENTS :							
TOTAL COST (000): \$491		LET TYPE: Traditional		A.Q. : Exempt		LRTP GOAL: G2-3	
PHASE	FUND	PRIOR	SFY2026	SFY2027	SFY2028	SFY2029	Future
ENG	STATE	\$20					
ENG	LOCAL	\$17					
CON	LOCAL		\$105				
CON	STP		\$349				

COUNTY, ROUTE, SECTION: MOT - Wolf Creek Bikeway Connector, Ph. 1			ODOT PID # 110786 MVRPC # 2203.7		PROJECT SPONSOR: Five Rivers Metro Parks		
DESCRIPTION: Along Wolf Creek from existing trail in Wesleyan MetroPark to Prescott Avenue south of Hickorydale Park-Construction of a 10' wide asphalt bike path.							
COMMENTS :							
TOTAL COST (000): \$3,408		LET TYPE: Local-let		A.Q. : Exempt		LRTP GOAL: G2-1	
PHASE	FUND	PRIOR	SFY2026	SFY2027	SFY2028	SFY2029	Future
ENG	STATE	\$25					
ROW	STATE	\$60					
ENG	LOCAL	\$457					
ROW	LOCAL	\$34					
CON	CMAQ		\$2,265				
CON	LOCAL		\$566				

Table 4.3 RECOMMENDED SFY 2026 - SFY 2029 TRANSPORTATION IMPROVEMENT PROGRAM (HIGHWAY, BIKEWAY AND OTHER PROJECTS)

Montgomery County Projects

COUNTY, ROUTE, SECTION: WAR/MOT075-11.56/00.00			ODOT PID # 113579 MVRPC # 2427.2		PROJECT SPONSOR: ODOT District-7		
DESCRIPTION: I-75 from approximately 3,500' south of the Warren/Montgomery county line to I-675-Major reconstruction including rebuilding the existing pavement full depth and the addition of a fourth lane in each direction.							
COMMENTS :							
TOTAL COST (000): \$71,002		LET TYPE: Traditional	A.Q. : Analyzed	LRTP GOAL: G2-3			
PHASE	FUND	PRIOR	SFY2026	SFY2027	SFY2028	SFY2029	Future
ENG	STATE	\$105					
ENG	NHPP	\$853					
ENG	STATE	\$213					
ENG	NHPP	\$1,197					
ENG	STATE	\$322					
ENG	NHPP	\$1,149					
ENG	STATE	\$287					
CON	NHPP			\$57,914			
CON	STATE			\$8,961			

COUNTY, ROUTE, SECTION: MOT - Old N. Dayton Trail, Seg. 2			ODOT PID # 115170 MVRPC # 2472.7		PROJECT SPONSOR: MCD		
DESCRIPTION: Left bank of the Great Miami River from Keowee Street to Heid Avenue-Construction of a new 1.17 mile long extension. Work includes installing a new 14 foot wide asphalt path, a trailhead plaza, storm drainage, pavement striping, and signage.							
COMMENTS :							
TOTAL COST (000): \$1,277		LET TYPE: Traditional	A.Q. : Exempt	LRTP GOAL: G2-1			
PHASE	FUND	PRIOR	SFY2026	SFY2027	SFY2028	SFY2029	Future
ENG	LOCAL	\$89					
CON	CMAQ		\$712				
CON	LOCAL		\$476				

Table 4.3 RECOMMENDED SFY 2026 - SFY 2029 TRANSPORTATION IMPROVEMENT PROGRAM (HIGHWAY, BIKEWAY AND OTHER PROJECTS)

Montgomery County Projects

COUNTY, ROUTE, SECTION: MOT - Findlay Street Reconstruction		ODOT PID # 115178		MVRPC # 2443.2		PROJECT SPONSOR: Dayton	
DESCRIPTION: Findlay Street from Springfield Street to Monument Avenue-Reconstruction of the existing roadway. Curbs, sidewalks, driveway approaches, and lighting, traffic signals, signage, pavement markings and a buried interconnect will be rebuilt to replace existing. There will be minor storm sewer work including new manholes, catch basins, and some pipe replacement.							
COMMENTS :							
TOTAL COST (000): \$2,245		LET TYPE: Local-let		A.Q. : Exempt		LRTP GOAL: G2-2	
PHASE	FUND	PRIOR	SFY2026	SFY2027	SFY2028	SFY2029	Future
ENG	LOCAL	\$90					
ROW	LOCAL	\$75					
CON	LOCAL		\$520				
CON	STP		\$1,560				

COUNTY, ROUTE, SECTION: MOT - Salem Avenue Reconstruction, Phase 4		ODOT PID # 115181		MVRPC # 2446.2		PROJECT SPONSOR: Dayton	
DESCRIPTION: Salem Avenue from Emerson Avenue to Cornell Drive-Rebuild the roadway including new street pavement, curb, sidewalk, street lights and catch basins.							
COMMENTS :							
TOTAL COST (000): \$3,894		LET TYPE: Local-let		A.Q. : Exempt		LRTP GOAL: G2-2	
PHASE	FUND	PRIOR	SFY2026	SFY2027	SFY2028	SFY2029	Future
ENG	LOCAL	\$150					
ROW	LOCAL	\$150					
CON	LOCAL		\$1,026				
CON	STP		\$2,568				

COUNTY, ROUTE, SECTION: MOT - West Stewart Street Enhancement		ODOT PID # 115188		MVRPC # 2447.4		PROJECT SPONSOR: Dayton	
DESCRIPTION: West Stewart Street from Edwin C. Moses Boulevard to Cincinnati Street-This project that will add bump outs and curb ramps at the intersections of Stewart Street and Conley Street and Stewart Street and Hopeland Avenue. This improvement will also add pedestrian scale lighting and decorative crosswalk markings.							
COMMENTS :							
TOTAL COST (000): \$558		LET TYPE: Local-let		A.Q. : Exempt		LRTP GOAL: G2-3	
PHASE	FUND	PRIOR	SFY2026	SFY2027	SFY2028	SFY2029	Future
ENG	LOCAL	\$21					
CON	LOCAL		\$187				
CON	TA		\$350				

Table 4.3 RECOMMENDED SFY 2026 - SFY 2029 TRANSPORTATION IMPROVEMENT PROGRAM (HIGHWAY, BIKEWAY AND OTHER PROJECTS)

Montgomery County Projects

COUNTY, ROUTE, SECTION: MOT - Great Miami Bikeway Connector		ODOT PID # 115196		MVRPC # 2448.7		PROJECT SPONSOR: Five Rivers Metro Parks	
DESCRIPTION: Along West Riverview Avenue from Monument Avenue to Belmonte Park Drive-Construction of a bikeway along the top of the levee.							
COMMENTS :							
TOTAL COST (000): \$153		LET TYPE: Local-let		A.Q. : Exempt		LRTP GOAL: G2-1	
PHASE	FUND	PRIOR	SFY2026	SFY2027	SFY2028	SFY2029	Future
ENG	LOCAL	\$15					
CON	LOCAL		\$28				
CON	TA		\$110				

COUNTY, ROUTE, SECTION: MOT - GMR Trail Renovations		ODOT PID # 115197		MVRPC # 2449.7		PROJECT SPONSOR: Five Rivers Metro Parks	
DESCRIPTION: The Great Miami River Trail from Rip Rap Road south to Triangle Park-Replacement of small portions of the Regional Bike Trail as a result of utility cuts, root heave and sub-surface conditions. The project will also include resurfacing as needed to extend the life of the trail making the most of the original investment to significantly extend the life of the trail.							
COMMENTS :							
TOTAL COST (000): \$664		LET TYPE: Local-let		A.Q. : Exempt		LRTP GOAL: G2-1	
PHASE	FUND	PRIOR	SFY2026	SFY2027	SFY2028	SFY2029	Future
ENG	LOCAL	\$38					
CON	LOCAL		\$287				
CON	TA		\$339				

COUNTY, ROUTE, SECTION: MOT - Kettering Signals, Phase 4		ODOT PID # 115201		MVRPC # 2471.6		PROJECT SPONSOR: Kettering	
DESCRIPTION: County Line Road at Research Boulevard, Wilmington Pike at Meijer East Drive, Research Boulevard at Founders Drive, Dorothy Lane at Woodman Center Drive and Woodman Drive at Vale Drive-Complete reconstruction of five traffic signals, installation of new traffic surveillance cameras at each location and relocation of existing fiber optic signal interconnect cable underground. Street lights will be added to the traffic signal poles, pedestrian amenities will be upgraded.							
COMMENTS :							
TOTAL COST (000): \$2,237		LET TYPE: Local-let		A.Q. : Exempt		LRTP GOAL: G2-3	
PHASE	FUND	PRIOR	SFY2026	SFY2027	SFY2028	SFY2029	Future
ENG	LOCAL	\$100					
ROW	LOCAL	\$100					
CON	CMAQ		\$1,329				
CON	LOCAL		\$708				

Table 4.3 RECOMMENDED SFY 2026 - SFY 2029 TRANSPORTATION IMPROVEMENT PROGRAM (HIGHWAY, BIKEWAY AND OTHER PROJECTS)

Montgomery County Projects

COUNTY, ROUTE, SECTION: MOT - Hoke Road Improvements, Phase 1		ODOT PID # 115202		MVRPC # 2468.2		PROJECT SPONSOR: Clayton	
DESCRIPTION: Hoke Road from Smith Drive to Wenger Road-Widen the roadway from two to three lanes, install street lights and construct a 10' tree lined multi-use path. A roundabout will be installed at the intersection of Hoke Road and Wenger Road.							
COMMENTS :							
TOTAL COST (000): \$5,532		LET TYPE: Local-let		A.Q. : Exempt		LRTP GOAL: G2-3	
PHASE	FUND	PRIOR	SFY2026	SFY2027	SFY2028	SFY2029	Future
ENG	LOCAL	\$368					
ROW	LOCAL	\$167					
CON	CMAQ		\$2,648				
CON	LOCAL		\$2,350				

COUNTY, ROUTE, SECTION: MOT725-04.84		ODOT PID # 115666		MVRPC # 2902.3		PROJECT SPONSOR: Germantown	
DESCRIPTION: SR 725 from the Germantown west corp limit to SR 4-Mill and fill existing pavement with asphalt concrete.							
COMMENTS :							
TOTAL COST (000): \$520		LET TYPE: Traditional		A.Q. : Exempt		LRTP GOAL: G2-2	
PHASE	FUND	PRIOR	SFY2026	SFY2027	SFY2028	SFY2029	Future
CON	LOCAL				\$104		
CON	STD				\$416		

Table 4.3 RECOMMENDED SFY 2026 - SFY 2029 TRANSPORTATION IMPROVEMENT PROGRAM (HIGHWAY, BIKEWAY AND OTHER PROJECTS)

Montgomery County Projects

COUNTY, ROUTE, SECTION: MOT - DIA Northeast Logistics			ODOT PID # 115795		MVRPC # 2478.2		PROJECT SPONSOR: Montgomery County	
DESCRIPTION: This project will improve the following roadways (Northwoods Blvd., N Dixie Drive between Northwoods Blvd. and Lighter Road, and Lighter Road) to accommodate increased traffic, particularly heavy truck traffic, servicing large logistics & distribution facilities near the I-70/I-75 Interchange and the Dayton International Airport-Proposed improvements include resurfacing the existing roadways, widening shoulders, installing concrete barriers, tree lawns, bike paths, roundabout and upgrade traffic signal.								
COMMENTS : \$21,594,284 TRAC funding for construction uncommitted at this time.								
TOTAL COST (000): \$26,094			LET TYPE: Local-let		A.Q. : Exempt		LRTP GOAL: G3	
PHASE	FUND	PRIOR	SFY2026	SFY2027	SFY2028	SFY2029	Future	
ENG	LOCAL	\$184						
ENG	STD	\$738						
ENG	LOCAL	\$181						
ENG	STD	\$725						
ENG	LOCAL	\$84						
ROW	LOCAL	\$250						
ENG	STD	\$337						
ROW	STD	\$1,000						
ROW	LOCAL		\$200					
ROW	STD		\$800					
CON	TRAC			\$21,594				

COUNTY, ROUTE, SECTION: MOT - Centerville Station Road Improvement			ODOT PID # 116835		MVRPC # 2483.2		PROJECT SPONSOR: Centerville	
DESCRIPTION: Centerville Station Road from 600' east of Park East Court to the Centerville East corp limit-Project will improve roadway geometry, stabilize the hillside along edge of road, and provide drainage improvements and other roadway repairs. The water line will also be replaced.								
COMMENTS :								
TOTAL COST (000): \$4,720			LET TYPE: Local-let		A.Q. : Exempt		LRTP GOAL: G2-3	
PHASE	FUND	PRIOR	SFY2026	SFY2027	SFY2028	SFY2029	Future	
ENG	LOCAL	\$1,050						
ROW	LOCAL	\$200						
CON	LOCAL			\$1,524				
CON	STP			\$1,946				

Table 4.3 RECOMMENDED SFY 2026 - SFY 2029 TRANSPORTATION IMPROVEMENT PROGRAM (HIGHWAY, BIKEWAY AND OTHER PROJECTS)

Montgomery County Projects

COUNTY, ROUTE, SECTION: MOT - Kettering Boulevard Improvements		ODOT PID # 116879		MVRPC # 2496.3		PROJECT SPONSOR: Moraine	
DESCRIPTION: Kettering Boulevard from Hoyle Place to the Moraine north corp limit and Kettering Boulevard from West Stroop Road to SR 741-Roadway resurfacing including isolated curb replacement, utility adjustments, and isolated partial depth pavement repair.							
COMMENTS :							
TOTAL COST (000): \$1,371		LET TYPE: Local-let		A.Q. : Exempt		LRTP GOAL: G2-2	
PHASE	FUND	PRIOR	SFY2026	SFY2027	SFY2028	SFY2029	Future
ENG	LOCAL	\$49					
ENG	STP	\$73					
ENG	LOCAL	\$11					
ENG	STP	\$17					
CON	LOCAL		\$489				
CON	STP		\$733				

COUNTY, ROUTE, SECTION: MOT - Marshall Road Improvements		ODOT PID # 116891		MVRPC # 2501.3		PROJECT SPONSOR: Kettering	
DESCRIPTION: Marshall Road from East David Road to Wilmington Pike-Milling and resurfacing of the roadway. The project will include selective repairs to the concrete curb and drive approaches, along with the installation of new ADA compliant ramps. Additionally, an 11' wide sidewalk will be constructed on Marshall Road's southern side, extending from Wilmington Pike to Lincoln Park, and another 11' wide sidewalk will be added at Lincoln Park's northeast corner on Marshall Road. To enhance safety, the project will introduce a lane reduction and establish a refuge island for pedestrians and cyclists, facilitating safer passage across the intersection of Marshall Road and Lincoln Park.							
COMMENTS :							
TOTAL COST (000): \$2,312		LET TYPE: Local-let		A.Q. : Exempt		LRTP GOAL: G2-2	
PHASE	FUND	PRIOR	SFY2026	SFY2027	SFY2028	SFY2029	Future
ROW	LOCAL	\$80					
CON	LOCAL		\$1,227				
CON	STP		\$877				
CON	TA		\$128				

Table 4.3 RECOMMENDED SFY 2026 - SFY 2029 TRANSPORTATION IMPROVEMENT PROGRAM (HIGHWAY, BIKEWAY AND OTHER PROJECTS)

Montgomery County Projects

COUNTY, ROUTE, SECTION: MOT835-02.57			ODOT PID # 116922		MVRPC # 2556.5		PROJECT SPONSOR: ODOT District-7	
DESCRIPTION: SR 835 approximately 1,100' west of the Montgomery/Greene County Line-Bridge replacement.								
COMMENTS :								
TOTAL COST (000): \$9,320			LET TYPE: Traditional		A.Q. : Exempt		LRTP GOAL: G2-2	
PHASE	FUND	PRIOR	SFY2026	SFY2027	SFY2028	SFY2029	Future	
ENG	STATE	\$13						
ENG	STATE	\$93						
ENG	STD	\$372						
ENG	STATE	\$39						
ENG	STD	\$131						
CON	LOCAL			\$535				
CON	STATE			\$1,627				
CON	STD			\$6,510				

COUNTY, ROUTE, SECTION: MOT - West Chambersburg Road Improvements			ODOT PID # 116942		MVRPC # 2506.2		PROJECT SPONSOR: Huber Heights	
DESCRIPTION: Chambersburg Road from Old Troy Pike to the Huber Heights west corp limit-Widen the existing roadway from 2 lanes to 3 lanes. An 8' sidewalk/bikepath will be constructed on the north side of the road along with curb on both sides, water main, and storm sewer as needed. Also, the vertical alignment of the roadway will be adjusted to eliminate a crest area in the pavement.								
COMMENTS :								
TOTAL COST (000): \$7,437			LET TYPE: Local-let		A.Q. : Exempt		LRTP GOAL: G2-3	
PHASE	FUND	PRIOR	SFY2026	SFY2027	SFY2028	SFY2029	Future	
ENG	LOCAL	\$10						
ROW	LOCAL	\$150						
CON	LOCAL			\$5,100				
CON	STP			\$1,935				
CON	TA			\$242				

Table 4.3 RECOMMENDED SFY 2026 - SFY 2029 TRANSPORTATION IMPROVEMENT PROGRAM (HIGHWAY, BIKEWAY AND OTHER PROJECTS)

Montgomery County Projects

COUNTY, ROUTE, SECTION: MOT - Salem Avenue Reconstruction, Phase 5			ODOT PID # 116961		MVRPC # 2512.2	PROJECT SPONSOR: Dayton	
DESCRIPTION: Salem Avenue from Emerson Avenue to Elsmere Avenue-Rebuild the roadway including new street pavement, curb, sidewalk, street lights and catch basins.							
COMMENTS :							
TOTAL COST (000): \$2,975		LET TYPE: Local-let	A.Q. : Exempt		LRTP GOAL: G2-2		
PHASE	FUND	PRIOR	SFY2026	SFY2027	SFY2028	SFY2029	Future
ENG	LOCAL	\$150					
ROW	LOCAL	\$150					
CON	LOCAL			\$669			
CON	STP			\$1,841			
CON	TA			\$165			

COUNTY, ROUTE, SECTION: MOT - Smithville Road Reconstruction			ODOT PID # 116964		MVRPC # 2513.2	PROJECT SPONSOR: Dayton	
DESCRIPTION: Smithville Road from US 35 to Huffman Avenue-Reconstruction including new street pavement, curb, sidewalk, streetlights, traffic signal and catch basins.							
COMMENTS :							
TOTAL COST (000): \$3,160		LET TYPE: Local-let	A.Q. : Exempt		LRTP GOAL: G2-2		
PHASE	FUND	PRIOR	SFY2026	SFY2027	SFY2028	SFY2029	Future
ENG	LOCAL	\$128					
ROW	LOCAL		\$75				
CON	LOCAL			\$739			
CON	STP			\$2,102			
CON	TA			\$116			

COUNTY, ROUTE, SECTION: MOT - West Third Street Reconstruction			ODOT PID # 116966		MVRPC # 2514.2	PROJECT SPONSOR: Dayton	
DESCRIPTION: West Third Street from Gettysburg Avenue to Almond Avenue-Reconstruction including a road diet from a five lane section to a three lane section with a bike path. The project will update the asphalt surface, sidewalks, curb, lighting and traffic signals.							
COMMENTS :							
TOTAL COST (000): \$2,109		LET TYPE: Local-let	A.Q. : Exempt		LRTP GOAL: G2-3		
PHASE	FUND	PRIOR	SFY2026	SFY2027	SFY2028	SFY2029	Future
ENG	LOCAL	\$69					
CON	LOCAL			\$510			
CON	STP			\$1,318			
CON	TA			\$212			

Table 4.3 RECOMMENDED SFY 2026 - SFY 2029 TRANSPORTATION IMPROVEMENT PROGRAM (HIGHWAY, BIKEWAY AND OTHER PROJECTS)

Montgomery County Projects

COUNTY, ROUTE, SECTION: MOT - East Third Street Improvements		ODOT PID # 116967		MVRPC # 2515.4		PROJECT SPONSOR: Dayton	
DESCRIPTION: East Third Street from Webster Street to North Keowee Street-Add bumpouts for dedicated parking on the north side of the street, add two-way cycle track along the south side, and lighting on both sides of the street for an enhanced pedestrian and bicycle experience along the corridor.							
COMMENTS :							
TOTAL COST (000): \$488		LET TYPE: Local-let		A.Q. : Exempt		LRTP GOAL: G2-3	
PHASE	FUND	PRIOR	SFY2026	SFY2027	SFY2028	SFY2029	Future
ENG	LOCAL	\$30					
CON	LOCAL			\$115			
CON	TA			\$344			

COUNTY, ROUTE, SECTION: MOT - GDRTA Non-Fixed Route ADA 2026		ODOT PID # 118108		MVRPC # 2645.8		PROJECT SPONSOR: GDRTA	
DESCRIPTION: GDRTA-Non-Fixed route ADA.							
COMMENTS :							
TOTAL COST (000): \$2,000		LET TYPE: Non-let		A.Q. : Exempt		LRTP GOAL: G2-2	
PHASE	FUND	PRIOR	SFY2026	SFY2027	SFY2028	SFY2029	Future
CON	f-5307		\$1,600				
CON	LOCAL		\$400				

COUNTY, ROUTE, SECTION: MOT - GDRTA Non-Fixed Route ADA 2027		ODOT PID # 118111		MVRPC # 2646.8		PROJECT SPONSOR: GDRTA	
DESCRIPTION: GDRTA-Non-Fixed route ADA.							
COMMENTS :							
TOTAL COST (000): \$2,000		LET TYPE: Non-let		A.Q. : Exempt		LRTP GOAL: G2-2	
PHASE	FUND	PRIOR	SFY2026	SFY2027	SFY2028	SFY2029	Future
CON	f-5307			\$1,600			
CON	LOCAL			\$400			

Table 4.3 RECOMMENDED SFY 2026 - SFY 2029 TRANSPORTATION IMPROVEMENT PROGRAM (HIGHWAY, BIKEWAY AND OTHER PROJECTS)

Montgomery County Projects

COUNTY, ROUTE, SECTION: MOT - GDRTA Preventive Maintenance 2026		ODOT PID # 118115		MVRPC # 2648.8		PROJECT SPONSOR: GDRTA	
DESCRIPTION: GDRTA-Preventative maintenance.							
COMMENTS :							
TOTAL COST (000): \$20,000		LET TYPE: Non-let		A.Q. : Exempt		LRTP GOAL: G2-2	
PHASE	FUND	PRIOR	SFY2026	SFY2027	SFY2028	SFY2029	Future
CON	f-5307		\$8,000				
CON	f-5337		\$8,000				
CON	LOCAL		\$4,000				

COUNTY, ROUTE, SECTION: MOT - GDRTA Preventive Maintenance 2027		ODOT PID # 118116		MVRPC # 2649.8		PROJECT SPONSOR: GDRTA	
DESCRIPTION: GDRTA-Preventative maintenance.							
COMMENTS :							
TOTAL COST (000): \$20,000		LET TYPE: Non-let		A.Q. : Exempt		LRTP GOAL: G2-2	
PHASE	FUND	PRIOR	SFY2026	SFY2027	SFY2028	SFY2029	Future
CON	f-5307			\$8,000			
CON	f-5337			\$8,000			
CON	LOCAL			\$4,000			

COUNTY, ROUTE, SECTION: MOT - GDRTA Fixed Guideway Sys. Misc. Upgrades & Projects 2026		ODOT PID # 118125		MVRPC # 2651.8		PROJECT SPONSOR: GDRTA	
DESCRIPTION: GDRTA-Fixed guideway system misc. upgrades and projects.							
COMMENTS :							
TOTAL COST (000): \$10,000		LET TYPE: Non-let		A.Q. : Exempt		LRTP GOAL: G2-2	
PHASE	FUND	PRIOR	SFY2026	SFY2027	SFY2028	SFY2029	Future
CON	f-5337		\$8,000				
CON	LOCAL		\$2,000				

Table 4.3 RECOMMENDED SFY 2026 - SFY 2029 TRANSPORTATION IMPROVEMENT PROGRAM (HIGHWAY, BIKEWAY AND OTHER PROJECTS)

Montgomery County Projects

COUNTY, ROUTE, SECTION: MOT - GDRTA Fixed Guideway Sys. Misc. Upgrades & Projects 2027		ODOT PID # 118126		MVRPC # 2652.8		PROJECT SPONSOR: GDRTA	
DESCRIPTION: GDRTA-Fixed guideway system misc. upgrades and projects.							
COMMENTS :							
TOTAL COST (000): \$10,000		LET TYPE: Non-let		A.Q. : Exempt		LRTP GOAL: G2-2	
PHASE	FUND	PRIOR	SFY2026	SFY2027	SFY2028	SFY2029	Future
CON	f-5337			\$8,000			
CON	LOCAL			\$2,000			

COUNTY, ROUTE, SECTION: MOT - GDRTA Equipment 2026		ODOT PID # 118129		MVRPC # 2653.8		PROJECT SPONSOR: GDRTA	
DESCRIPTION: GDRTA-Associated vehicle equipment.							
COMMENTS :							
TOTAL COST (000): \$250		LET TYPE: Non-let		A.Q. : Exempt		LRTP GOAL: G2-2	
PHASE	FUND	PRIOR	SFY2026	SFY2027	SFY2028	SFY2029	Future
CON	f-5307		\$200				
CON	LOCAL		\$50				

COUNTY, ROUTE, SECTION: MOT - GDRTA Equipment 2027		ODOT PID # 118133		MVRPC # 2655.8		PROJECT SPONSOR: GDRTA	
DESCRIPTION: GDRTA-Associated vehicle equipment.							
COMMENTS :							
TOTAL COST (000): \$250		LET TYPE: Non-let		A.Q. : Exempt		LRTP GOAL: G2-2	
PHASE	FUND	PRIOR	SFY2026	SFY2027	SFY2028	SFY2029	Future
CON	f-5307			\$200			
CON	LOCAL			\$50			

Table 4.3 RECOMMENDED SFY 2026 - SFY 2029 TRANSPORTATION IMPROVEMENT PROGRAM (HIGHWAY, BIKEWAY AND OTHER PROJECTS)

Montgomery County Projects

COUNTY, ROUTE, SECTION: MOT - GDRTA Facility Upgrades 2026		ODOT PID # 118143		MVRPC # 2657.8		PROJECT SPONSOR: GDRTA	
DESCRIPTION: GDRTA-Facility upgrades.							
COMMENTS :							
TOTAL COST (000): \$10,000		LET TYPE: Non-let		A.Q. : Exempt		LRTP GOAL: G2-2	
PHASE	FUND	PRIOR	SFY2026	SFY2027	SFY2028	SFY2029	Future
CON	f-5307		\$4,750				
CON	f-5337		\$2,000				
CON	f-5339		\$1,250				
CON	LOCAL		\$2,000				

COUNTY, ROUTE, SECTION: MOT - GDRTA Facility Upgrades 2027		ODOT PID # 118155		MVRPC # 2658.8		PROJECT SPONSOR: GDRTA	
DESCRIPTION: GDRTA-Facility upgrades.							
COMMENTS :							
TOTAL COST (000): \$10,000		LET TYPE: Non-let		A.Q. : Exempt		LRTP GOAL: G2-2	
PHASE	FUND	PRIOR	SFY2026	SFY2027	SFY2028	SFY2029	Future
CON	f-5307			\$4,750			
CON	f-5337			\$2,000			
CON	f-5339			\$1,250			
CON	LOCAL			\$2,000			

COUNTY, ROUTE, SECTION: MOT - GDRTA Security Equipment 2026		ODOT PID # 118159		MVRPC # 2660.8		PROJECT SPONSOR: GDRTA	
DESCRIPTION: GDRTA-Security equipment.							
COMMENTS :							
TOTAL COST (000): \$625		LET TYPE: Non-let		A.Q. : Exempt		LRTP GOAL: G2-2	
PHASE	FUND	PRIOR	SFY2026	SFY2027	SFY2028	SFY2029	Future
CON	f-5307		\$250				
CON	f-5337		\$250				
CON	LOCAL		\$125				

Table 4.3 RECOMMENDED SFY 2026 - SFY 2029 TRANSPORTATION IMPROVEMENT PROGRAM (HIGHWAY, BIKEWAY AND OTHER PROJECTS)

Montgomery County Projects

COUNTY, ROUTE, SECTION: MOT - GDRTA Security Equipment 2027		ODOT PID # 118160		MVRPC # 2661.8		PROJECT SPONSOR: GDRTA	
DESCRIPTION: GDRTA-Security equipment.							
COMMENTS :							
TOTAL COST (000): \$625		LET TYPE: Non-let		A.Q. : Exempt		LRTP GOAL: G2-2	
PHASE	FUND	PRIOR	SFY2026	SFY2027	SFY2028	SFY2029	Future
CON	f-5307			\$250			
CON	f-5337			\$250			
CON	LOCAL			\$125			

COUNTY, ROUTE, SECTION: MOT - GDRTA ADP Software and Equipment 2026		ODOT PID # 118162		MVRPC # 2663.8		PROJECT SPONSOR: GDRTA	
DESCRIPTION: GDRTA-ADP software and equipment.							
COMMENTS :							
TOTAL COST (000): \$1,750		LET TYPE: Non-let		A.Q. : Exempt		LRTP GOAL: G2-1	
PHASE	FUND	PRIOR	SFY2026	SFY2027	SFY2028	SFY2029	Future
CON	f-5307		\$900				
CON	f-5337		\$500				
CON	LOCAL		\$350				

COUNTY, ROUTE, SECTION: MOT - GDRTA ADP Software and Equipment 2027		ODOT PID # 118163		MVRPC # 2664.8		PROJECT SPONSOR: GDRTA	
DESCRIPTION: GDRTA-ADP software and equipment.							
COMMENTS :							
TOTAL COST (000): \$1,750		LET TYPE: Non-let		A.Q. : Exempt		LRTP GOAL: G2-1	
PHASE	FUND	PRIOR	SFY2026	SFY2027	SFY2028	SFY2029	Future
CON	f-5307			\$900			
CON	f-5337			\$500			
CON	LOCAL			\$350			

Table 4.3 RECOMMENDED SFY 2026 - SFY 2029 TRANSPORTATION IMPROVEMENT PROGRAM (HIGHWAY, BIKEWAY AND OTHER PROJECTS)

Montgomery County Projects

COUNTY, ROUTE, SECTION: MOT - GDRTA Support Vehicles 2026		ODOT PID # 118167		MVRPC # 2666.8		PROJECT SPONSOR: GDRTA	
DESCRIPTION: GDRTA-Support vehicles.							
COMMENTS :							
TOTAL COST (000): \$625		LET TYPE: Non-let		A.Q. : Exempt		LRTP GOAL: G2-2	
PHASE	FUND	PRIOR	SFY2026	SFY2027	SFY2028	SFY2029	Future
CON	f-5307		\$250				
CON	f-5337		\$250				
CON	LOCAL		\$125				

COUNTY, ROUTE, SECTION: MOT - GDRTA Support Vehicles 2027		ODOT PID # 118168		MVRPC # 2667.8		PROJECT SPONSOR: GDRTA	
DESCRIPTION: GDRTA-Support vehicles.							
COMMENTS :							
TOTAL COST (000): \$625		LET TYPE: Non-let		A.Q. : Exempt		LRTP GOAL: G2-2	
PHASE	FUND	PRIOR	SFY2026	SFY2027	SFY2028	SFY2029	Future
CON	f-5307			\$250			
CON	f-5337			\$250			
CON	LOCAL			\$125			

COUNTY, ROUTE, SECTION: MOT - GDRTA Enhancements 2026		ODOT PID # 118171		MVRPC # 2669.8		PROJECT SPONSOR: GDRTA	
DESCRIPTION: GDRTA-Enhancements.							
COMMENTS :							
TOTAL COST (000): \$500		LET TYPE: Non-let		A.Q. : Exempt		LRTP GOAL: G2-2	
PHASE	FUND	PRIOR	SFY2026	SFY2027	SFY2028	SFY2029	Future
CON	f-5307		\$300				
CON	f-5337		\$100				
CON	LOCAL		\$100				

Table 4.3 RECOMMENDED SFY 2026 - SFY 2029 TRANSPORTATION IMPROVEMENT PROGRAM (HIGHWAY, BIKEWAY AND OTHER PROJECTS)

Montgomery County Projects

COUNTY, ROUTE, SECTION: MOT - GDRTA Enhancements 2027		ODOT PID # 118172		MVRPC # 2670.8		PROJECT SPONSOR: GDRTA	
DESCRIPTION: GDRTA-Enhancements.							
COMMENTS :							
TOTAL COST (000): \$500		LET TYPE: Non-let		A.Q. : Exempt		LRTP GOAL: G2-2	
PHASE	FUND	PRIOR	SFY2026	SFY2027	SFY2028	SFY2029	Future
CON	f-5307			\$300			
CON	f-5337			\$100			
CON	LOCAL			\$100			

COUNTY, ROUTE, SECTION: MOT - GDRTA Lease Assoc. Capital Items 2026		ODOT PID # 118174		MVRPC # 2672.8		PROJECT SPONSOR: GDRTA	
DESCRIPTION: GDRTA-Lease assoc. capital items.							
COMMENTS :							
TOTAL COST (000): \$750		LET TYPE: Non-let		A.Q. : Exempt		LRTP GOAL: G2-2	
PHASE	FUND	PRIOR	SFY2026	SFY2027	SFY2028	SFY2029	Future
CON	f-5307		\$400				
CON	f-5337		\$200				
CON	LOCAL		\$150				

COUNTY, ROUTE, SECTION: MOT - GDRTA Lease Assoc. Capital Items 2027		ODOT PID # 118177		MVRPC # 2673.8		PROJECT SPONSOR: GDRTA	
DESCRIPTION: GDRTA-Lease assoc. capital items.							
COMMENTS :							
TOTAL COST (000): \$750		LET TYPE: Non-let		A.Q. : Exempt		LRTP GOAL: G2-2	
PHASE	FUND	PRIOR	SFY2026	SFY2027	SFY2028	SFY2029	Future
CON	f-5307			\$400			
CON	f-5337			\$200			
CON	LOCAL			\$150			

Table 4.3 RECOMMENDED SFY 2026 - SFY 2029 TRANSPORTATION IMPROVEMENT PROGRAM (HIGHWAY, BIKEWAY AND OTHER PROJECTS)

Montgomery County Projects

COUNTY, ROUTE, SECTION: MOT - GDRTA Equipment 2026			ODOT PID # 118181	MVRPC # 2675.8	PROJECT SPONSOR: GDRTA		
DESCRIPTION: GDRTA-Shop/office equipment.							
COMMENTS :							
TOTAL COST (000): \$625		LET TYPE: Non-let	A.Q. : Exempt	LRTP GOAL: G2-2			
PHASE	FUND	PRIOR	SFY2026	SFY2027	SFY2028	SFY2029	Future
CON	f-5307		\$300				
CON	f-5337		\$200				
CON	LOCAL		\$125				

COUNTY, ROUTE, SECTION: MOT - GDRTA Equipment 2027			ODOT PID # 118183	MVRPC # 2676.8	PROJECT SPONSOR: GDRTA		
DESCRIPTION: GDRTA-Shop/office equipment.							
COMMENTS :							
TOTAL COST (000): \$625		LET TYPE: Non-let	A.Q. : Exempt	LRTP GOAL: G2-2			
PHASE	FUND	PRIOR	SFY2026	SFY2027	SFY2028	SFY2029	Future
CON	f-5307			\$300			
CON	f-5337			\$200			
CON	LOCAL			\$125			

COUNTY, ROUTE, SECTION: MOT - Westbrook Resurfacing			ODOT PID # 119353	MVRPC # 2746.3	PROJECT SPONSOR: Brookville		
DESCRIPTION: Westbrook Road from Arlington Road to 300' west of Wolf Creek Street-Resurfacing including 1.5" mill and 1.5" overlay. New pavement markings will also be installed.							
COMMENTS :							
TOTAL COST (000): \$660		LET TYPE: Traditional	A.Q. : Exempt	LRTP GOAL: G2-2			
PHASE	FUND	PRIOR	SFY2026	SFY2027	SFY2028	SFY2029	Future
ENG	LOCAL	\$61					
CON	LOCAL		\$180				
CON	STP		\$420				

Table 4.3 RECOMMENDED SFY 2026 - SFY 2029 TRANSPORTATION IMPROVEMENT PROGRAM (HIGHWAY, BIKEWAY AND OTHER PROJECTS)

Montgomery County Projects

COUNTY, ROUTE, SECTION: MOT - Yankee Street Resurfacing		ODOT PID # 119362		MVRPC # 2728.3		PROJECT SPONSOR: Montgomery County	
DESCRIPTION: Yankee Street from Spring Valley Pike to Leona Lane-Roadway milling and resurfacing to a depth of 1.5" over the full roadway and paved shoulder.							
COMMENTS :							
TOTAL COST (000): \$2,268		LET TYPE: Local-let		A.Q. : Exempt		LRTP GOAL: G2-2	
PHASE	FUND	PRIOR	SFY2026	SFY2027	SFY2028	SFY2029	Future
CON	LOCAL			\$1,536			
CON	STP			\$731			

COUNTY, ROUTE, SECTION: MOT - Salem Reconstruction, Phase 6		ODOT PID # 119363		MVRPC # 2729.2		PROJECT SPONSOR: Dayton	
DESCRIPTION: Salem Avenue from Elsmere Avenue to Litchfield Avenue-Reconstruction including new street pavement, curb, sidewalk, street lights, and catch basins. The section at Philadelphia Drive will be skipped as this is being rebuilt as part of the Salem and Philadelphia Intersection Improvements project.							
COMMENTS :							
TOTAL COST (000): \$4,306		LET TYPE: Local-let		A.Q. : Exempt		LRTP GOAL: G2-2	
PHASE	FUND	PRIOR	SFY2026	SFY2027	SFY2028	SFY2029	Future
ENG	LOCAL	\$250					
ROW	LOCAL		\$150				
CON	LOCAL				\$976		
CON	STP				\$2,929		

COUNTY, ROUTE, SECTION: MOT - Gettysburg Avenue Reconstruction, Phase 3		ODOT PID # 119366		MVRPC # 2730.2		PROJECT SPONSOR: Dayton	
DESCRIPTION: Gettysburg Avenue from West Second Street to Hoover Avenue-Reconstruction including new pavement, base, curb, walk, streetlights, catch basin, and traffic signals. The project also includes new wider walks, ADA curb ramps, and a multiuse trail.							
COMMENTS :							
TOTAL COST (000): \$3,944		LET TYPE: Local-let		A.Q. : Exempt		LRTP GOAL: G2-2	
PHASE	FUND	PRIOR	SFY2026	SFY2027	SFY2028	SFY2029	Future
ENG	LOCAL	\$80					
ROW	LOCAL		\$60				
CON	LOCAL				\$951		
CON	STP				\$2,853		

Table 4.3 RECOMMENDED SFY 2026 - SFY 2029 TRANSPORTATION IMPROVEMENT PROGRAM (HIGHWAY, BIKEWAY AND OTHER PROJECTS)

Montgomery County Projects

COUNTY, ROUTE, SECTION: MOT - GMR Trail Improvement		ODOT PID # 119379		MVRPC # 2736.7		PROJECT SPONSOR: MCD	
DESCRIPTION: Left bank of the Great Miami River from East River Road to Stewart Street-Bikeway improvement project to reconstruct and widen the existing trail from 8 to 12 feet with shoulders to improve safety and increase capacity. Additional improvements include improved drainage, improved trail access, parking improvements, new trail lighting and trail amenities.							
COMMENTS :							
TOTAL COST (000): \$2,642		LET TYPE: Traditional		A.Q. : Exempt		LRTP GOAL: G2-1	
PHASE	FUND	PRIOR	SFY2026	SFY2027	SFY2028	SFY2029	Future
ENG	LOCAL	\$325					
CON	CR			\$1,711			
CON	LOCAL			\$606			

COUNTY, ROUTE, SECTION: MOT - GMRT ADA and Safety Improvements		ODOT PID # 119384		MVRPC # 2737.7		PROJECT SPONSOR: MCD	
DESCRIPTION: Great Miami River Recreation Trail at Helena Street, East River Road, Farmersville-West Carrollton Road and Linden Avenue-Improvements to locations where the Great Miami River Recreation Trail crosses busy streets. Improvements include installing pedestrian actuated flashing LED warning signs (possibly Rectangular Rapid Flashing Beacons), installing ADA compliant curb ramps, installing pavement striping including highly visible crosswalks, and installing additional highly visible signage.							
COMMENTS :							
TOTAL COST (000): \$367		LET TYPE: Traditional		A.Q. : Exempt		LRTP GOAL: G2-1	
PHASE	FUND	PRIOR	SFY2026	SFY2027	SFY2028	SFY2029	Future
ENG	LOCAL	\$43					
CON	CR		\$228				
CON	LOCAL		\$96				

COUNTY, ROUTE, SECTION: MOT - Franklin Street/Clyo Bike Path		ODOT PID # 119385		MVRPC # 2738.7		PROJECT SPONSOR: Centerville	
DESCRIPTION: East Franklin Street from North Johanna Drive to Clyo Road; Clyo Road from East Alex Bell to East Franklin Street-Construct a 10' hiker/biker path on the south side of East Franklin Street from North Johanna Drive to Clyo Road and on the east side of Clyo Road from East Alex Bell to East Franklin Street.							
COMMENTS :							
TOTAL COST (000): \$1,316		LET TYPE: Local-let		A.Q. : Exempt		LRTP GOAL: G2-1	
PHASE	FUND	PRIOR	SFY2026	SFY2027	SFY2028	SFY2029	Future
ENG	LOCAL	\$146					
ROW	LOCAL	\$100					
CON	CR			\$769			
CON	LOCAL			\$302			

Table 4.3 RECOMMENDED SFY 2026 - SFY 2029 TRANSPORTATION IMPROVEMENT PROGRAM (HIGHWAY, BIKEWAY AND OTHER PROJECTS)

Montgomery County Projects

COUNTY, ROUTE, SECTION: MOT - Philadelphia Improvements		ODOT PID # 119386		MVRPC # 2739.4		PROJECT SPONSOR: Dayton	
DESCRIPTION: Philadelphia Drive from West Riverview Avenue to Salem Avenue-This project will provide traffic calming including new asphalt, curb extensions to define the on-street parking, and install sidewalk where it is missing.							
COMMENTS :							
TOTAL COST (000): \$1,099		LET TYPE: Local-let		A.Q. : Exempt		LRTP GOAL: G2-3	
PHASE	FUND	PRIOR	SFY2026	SFY2027	SFY2028	SFY2029	Future
ENG	LOCAL	\$50					
CON	CR		\$829				
CON	LOCAL		\$220				

COUNTY, ROUTE, SECTION: MOT - East Third Street Enhancements		ODOT PID # 119397		MVRPC # 2740.4		PROJECT SPONSOR: Dayton	
DESCRIPTION: East Third Street from Keowee Street to Linden Avenue-Roadway narrowing from five and four lanes to three lanes. As part of the narrowing the following features will be added: add two-way cycle track, widened sidewalks, defined parking, bump outs and decorative amenities at crosswalks and along the corridor.							
COMMENTS :							
TOTAL COST (000): \$1,349		LET TYPE: Local-let		A.Q. : Analyzed		LRTP GOAL: G2-3	
PHASE	FUND	PRIOR	SFY2026	SFY2027	SFY2028	SFY2029	Future
ENG	LOCAL	\$50					
CON	LOCAL		\$312				
CON	TA		\$987				

COUNTY, ROUTE, SECTION: MOT - Edwin C. Moses Enhancements		ODOT PID # 119400		MVRPC # 2741.2		PROJECT SPONSOR: Dayton	
DESCRIPTION: Edwin C. Moses Boulevard from West Third Street to Salem Avenue-This project will perform a road diet to reduce the existing lanes from four/five to three/two lanes with parking. The reconstructed street will include pedestrian amenities, according to the complete street policy, updated utilities, traffic signal upgrades, resurfacing, and new sidewalk and curb ramps. This project will also add a new alignment to West Riverview Avenue to Edwin C. Moses Boulevard.							
COMMENTS :							
TOTAL COST (000): \$853		LET TYPE: Local-let		A.Q. : Analyzed		LRTP GOAL: G2-3	
PHASE	FUND	PRIOR	SFY2026	SFY2027	SFY2028	SFY2029	Future
ENG	LOCAL	\$40					
ROW	LOCAL	\$30					
CON	LOCAL				\$164		
CON	TA				\$619		

Table 4.3 RECOMMENDED SFY 2026 - SFY 2029 TRANSPORTATION IMPROVEMENT PROGRAM (HIGHWAY, BIKEWAY AND OTHER PROJECTS)

Montgomery County Projects

COUNTY, ROUTE, SECTION: MOT - East Center Street Bridge Rehab		ODOT PID # 119404		MVRPC # 2743.7		PROJECT SPONSOR: Germantown	
DESCRIPTION: Covered bridge in Germantown over Little Twin Creek on East Center Street-Restoration of historic covered bridge to its original design for use by pedestrians and bicyclists.							
COMMENTS :							
TOTAL COST (000): \$820		LET TYPE: Traditional		A.Q. : Exempt		LRTP GOAL: G2-2	
PHASE	FUND	PRIOR	SFY2026	SFY2027	SFY2028	SFY2029	Future
CON	LOCAL		\$413				
CON	TA		\$407				

COUNTY, ROUTE, SECTION: MOT - Stillwater Trail Resurfacing		ODOT PID # 119405		MVRPC # 2744.7		PROJECT SPONSOR: MCD	
DESCRIPTION: Left bank of the Stillwater River from Gayle B. Price bridge to Wegerzyn Road-Milling and resurfacing of the existing asphalt, full depth pavement repairs, installation of amenities (swings, benches, trash cans, and dog waste stations), installation of native prairie planting, and installation of historical and cultural signage.							
COMMENTS :							
TOTAL COST (000): \$979		LET TYPE: Traditional		A.Q. : Exempt		LRTP GOAL: G2-2	
PHASE	FUND	PRIOR	SFY2026	SFY2027	SFY2028	SFY2029	Future
ENG	LOCAL		\$119				
CON	LOCAL				\$231		
CON	TA				\$629		

COUNTY, ROUTE, SECTION: MOT - Clyo at Bigger Improvement		ODOT PID # 119550		MVRPC # 2805.4		PROJECT SPONSOR: Centerville	
DESCRIPTION: Intersection of Clyo Road and Bigger Road-Provide pedestrian improvements and reduce congestion by installing pedestrian islands and adding turn lanes. Construct channelized turn lanes for traffic movements that cause congestion during peak hours. The project also reconfigures the intersection by adding pedestrian islands to allow for safer crossings and creates a dedicated bus pull over location. Signal replacement will be included also.							
COMMENTS :							
TOTAL COST (000): \$2,265		LET TYPE: Local-let		A.Q. : Exempt		LRTP GOAL: G2-3	
PHASE	FUND	PRIOR	SFY2026	SFY2027	SFY2028	SFY2029	Future
ENG	LOCAL	\$295					
ROW	LOCAL			\$150			
CON	CMAQ					\$1,344	
CON	LOCAL					\$476	

Table 4.3 RECOMMENDED SFY 2026 - SFY 2029 TRANSPORTATION IMPROVEMENT PROGRAM (HIGHWAY, BIKEWAY AND OTHER PROJECTS)

Montgomery County Projects

COUNTY, ROUTE, SECTION: MOT - Clio Reconstruction		ODOT PID # 119553		MVRPC # 2806.2		PROJECT SPONSOR: Centerville	
DESCRIPTION: Clio Road from St. Leonard Way to 150' south of Ole Quaker Court-Widen the roadway to provide a three lane section south of Dimco Way to the Centerville city limit and continuing into Montgomery County to the bridge over Sugar Creek. Sidewalk/shared use path will be included through the project extents. A traffic signal and intersection lighting will be constructed at Clio Road and Dimco Way. Due to the improvements on Clio Road and need for turn lanes on Dimco Way as a result of the signalization, existing Dimco Way will be widened at the intersection to provide a 3-lane section to accommodate a 50' left turn bay with 50' diverging taper. The existing sidewalk will be disturbed as a result of the widening and will be replaced with a shared use path on the south side of the roadway.							
COMMENTS :							
TOTAL COST (000): \$4,634		LET TYPE: Local-let		A.Q. : Exempt		LRTP GOAL: G2-3	
PHASE	FUND	PRIOR	SFY2026	SFY2027	SFY2028	SFY2029	Future
ENG	LOCAL	\$700					
ROW	LOCAL		\$150				
CON	CMAQ				\$2,475		
CON	LOCAL				\$1,308		

COUNTY, ROUTE, SECTION: MOT - Welcome Park Bike Path		ODOT PID # 119554		MVRPC # 2807.7		PROJECT SPONSOR: Dayton	
DESCRIPTION: Along Edwin C. Moses Boulevard from West Stewart Street to Welcome Park-Construct a side path along the west side of Edwin C. Moses Boulevard from West Stewart Street to 200' south of Harriet Street and then a separated bike path along the north side of Welcome Stadium Parking lot from Edwin C. Moses Boulevard to Welcome Park.							
COMMENTS :							
TOTAL COST (000): \$571		LET TYPE: Local-let		A.Q. : Exempt		LRTP GOAL: G2-1	
PHASE	FUND	PRIOR	SFY2026	SFY2027	SFY2028	SFY2029	Future
ENG	LOCAL	\$20					
ROW	LOCAL		\$100				
CON	CMAQ				\$356		
CON	LOCAL				\$95		

COUNTY, ROUTE, SECTION: MOT - Old North Dayton Trail, Phase 3		ODOT PID # 119556		MVRPC # 2811.7		PROJECT SPONSOR: MCD	
DESCRIPTION: Left bank of the Great Miami River from Old North Dayton Trail, Segment 2 to Old Troy Pike-Work includes installing a new 14' wide asphalt path, underdrains, benches, trash receptacles and dog waste stations. A proposed trail connection to the City of Riverside's Eintracht Singing Society will be made.							
COMMENTS :							
TOTAL COST (000): \$1,182		LET TYPE: Traditional		A.Q. : Exempt		LRTP GOAL: G2-1	
PHASE	FUND	PRIOR	SFY2026	SFY2027	SFY2028	SFY2029	Future
ENG	LOCAL			\$130			
ROW	LOCAL				\$100		
CON	CMAQ					\$589	
CON	LOCAL					\$364	

Table 4.3 RECOMMENDED SFY 2026 - SFY 2029 TRANSPORTATION IMPROVEMENT PROGRAM (HIGHWAY, BIKEWAY AND OTHER PROJECTS)

Montgomery County Projects

COUNTY, ROUTE, SECTION: MOT166-04.07			ODOT PID # 119569 MVRPC # 2754.2		PROJECT SPONSOR: Montgomery Co. TID		
DESCRIPTION: Miamisburg-Springboro Pike at Benner Road-Construct intersection congestion mitigation and safety Improvements.							
COMMENTS :							
TOTAL COST (000): \$3,596		LET TYPE: Local-let	A.Q. : Exempt	LRTP GOAL: G2-3			
PHASE	FUND	PRIOR	SFY2026	SFY2027	SFY2028	SFY2029	Future
ENG	EAR	\$129					
ENG	HSIP	\$259					
ENG	LOCAL	\$32					
ENG	EAR	\$166					
ENG	LOCAL	\$41					
ROW	EAR		\$176				
ENG	HSIP		\$72				
ROW	HSIP		\$198				
ROW	LOCAL		\$44				
CON	EAR			\$524			
CON	HSIP			\$1,658			
CON	LOCAL			\$297			

COUNTY, ROUTE, SECTION: MOT070-02.87			ODOT PID # 119672 MVRPC # 2800.2		PROJECT SPONSOR: ODOT District-7		
DESCRIPTION: I-70 from Upper Lewisburg-Salem Road to SR 48-Add through lane in each direction.							
COMMENTS : \$207,784,960 TRAC funding for construction uncommitted at this time.							
TOTAL COST (000): \$217,932		LET TYPE: Traditional	A.Q. : Analyzed	LRTP GOAL: G2-3			
PHASE	FUND	PRIOR	SFY2026	SFY2027	SFY2028	SFY2029	Future
ENG	STATE	\$85					
ENG	NHPP	\$1,477					
ENG	STATE	\$431					
ENG	NHPP		\$2,923				
ENG	STATE		\$731				
ENG	STATE			\$3,000			
ENG	STATE				\$1,500		
CON	TRAC					\$207,785	

Table 4.3 RECOMMENDED SFY 2026 - SFY 2029 TRANSPORTATION IMPROVEMENT PROGRAM (HIGHWAY, BIKEWAY AND OTHER PROJECTS)

Montgomery County Projects

COUNTY, ROUTE, SECTION: MOT048-20.61			ODOT PID # 119822		MVRPC # 2753.7		PROJECT SPONSOR: Clayton	
DESCRIPTION: SR 48 from Heathcliff Road to the Clayton north corp limit-Construct sidewalks and ADA curb ramps.								
COMMENTS :								
TOTAL COST (000): \$3,945			LET TYPE: Local-let		A.Q. : Exempt		LRTP GOAL: G2-1	
PHASE	FUND	PRIOR	SFY2026	SFY2027	SFY2028	SFY2029	Future	
ENG	HSIP	\$441						
ENG	LOCAL	\$49						
ROW	HSIP	\$128						
ROW	LOCAL	\$14						
CON	HSIP		\$1,424					
CON	LOCAL		\$1,888					

COUNTY, ROUTE, SECTION: MOT - Keowee Street Improvements			ODOT PID # 120094		MVRPC # 2765.4		PROJECT SPONSOR: Dayton	
DESCRIPTION: Keowee Street from Monument Avenue to Fifth Street-Construct roadway safety, bicycle and pedestrian improvements.								
COMMENTS :								
TOTAL COST (000): \$2,487			LET TYPE: Local-let		A.Q. : Exempt		LRTP GOAL: G2-3	
PHASE	FUND	PRIOR	SFY2026	SFY2027	SFY2028	SFY2029	Future	
ENG	HSIP	\$45						
ROW	HSIP	\$108						
ENG	LOCAL	\$5						
ROW	LOCAL	\$12						
CON	HSIP		\$1,910					
CON	LOCAL		\$407					

COUNTY, ROUTE, SECTION: MOT - Kingsridge Drive			ODOT PID # 120184		MVRPC # 2784.7		PROJECT SPONSOR: Miami Twp. (Mot)	
DESCRIPTION: Kingsridge Drive from SR 741 to Lyons Ridge Drive-Construct pedestrian improvements.								
COMMENTS :								
TOTAL COST (000): \$1,783			LET TYPE: Traditional		A.Q. : Exempt		LRTP GOAL: G2-1	
PHASE	FUND	PRIOR	SFY2026	SFY2027	SFY2028	SFY2029	Future	
CON	HSIP			\$1,500				
CON	LOCAL			\$283				

Table 4.3 RECOMMENDED SFY 2026 - SFY 2029 TRANSPORTATION IMPROVEMENT PROGRAM (HIGHWAY, BIKEWAY AND OTHER PROJECTS)

Montgomery County Projects

COUNTY, ROUTE, SECTION: MOT - Elbee Road Bridge		ODOT PID # 120483		MVRPC # 2790.5		PROJECT SPONSOR: Moraine	
DESCRIPTION: Elbee Road in Moraine just north of Southtown Boulevard-Bridge replacement.							
COMMENTS :							
TOTAL COST (000): \$737		LET TYPE: Traditional		A.Q. : Exempt		LRTP GOAL: G2-2	
PHASE	FUND	PRIOR	SFY2026	SFY2027	SFY2028	SFY2029	Future
CON	BR			\$732			
CON	LOCAL			\$6			

COUNTY, ROUTE, SECTION: MOT - Johnson Station Road Bridge		ODOT PID # 120484		MVRPC # 2791.5		PROJECT SPONSOR: Vandalia	
DESCRIPTION: Johnson Station Road over Poplar Creek in Vandalia-Bridge replacement.							
COMMENTS :							
TOTAL COST (000): \$2,067		LET TYPE: Traditional		A.Q. : Exempt		LRTP GOAL: G2-2	
PHASE	FUND	PRIOR	SFY2026	SFY2027	SFY2028	SFY2029	Future
ENG	BR	\$194					
ENG	BR		\$1				
CON	BR			\$1,376			
CON	LOCAL			\$497			

COUNTY, ROUTE, SECTION: MOT - FY2029 Roadway Resurfacing		ODOT PID # 121260		MVRPC # 2920.3		PROJECT SPONSOR: Montgomery County	
DESCRIPTION: Farmersville-Johnsville Road from the Farmersville north corp limit to the New Lebanon south corp limit, Westbrook Road from 800' east of Hunterfield Drive to 350' west of Mosier Parkway, Westbrook Road from the Brookville east corp limit to Diamond Mill Road, Brookville-Salem Road from the Brookville north corp limit to Diamond Mill Road and Dayton-Farmersville Road from Hemple Road to Germantown-Liberty Road-Mill and asphalt resurfacing.							
COMMENTS :							
TOTAL COST (000): \$2,938		LET TYPE: Local-let		A.Q. : Exempt		LRTP GOAL: G2-2	
PHASE	FUND	PRIOR	SFY2026	SFY2027	SFY2028	SFY2029	Future
CON	LOCAL					\$938	
CON	STD					\$2,000	

Table 4.3 RECOMMENDED SFY 2026 - SFY 2029 TRANSPORTATION IMPROVEMENT PROGRAM (HIGHWAY, BIKEWAY AND OTHER PROJECTS)

Montgomery County Projects

COUNTY, ROUTE, SECTION: MOT - South Dixie Drive Resurfacing, Ph. 2			ODOT PID # 121588	MVRPC # 2847.3	PROJECT SPONSOR: Moraine		
DESCRIPTION: South Dixie Drive from Hoyle Place to the Moraine north corp limit-Roadway resurfacing and pavement striping.							
COMMENTS :							
TOTAL COST (000): \$385		LET TYPE: Traditional	A.Q. : Exempt	LRTP GOAL: G2-2			
PHASE	FUND	PRIOR	SFY2026	SFY2027	SFY2028	SFY2029	Future
ENG	LOCAL	\$7					
CON	LOCAL		\$150				
CON	STP		\$227				

COUNTY, ROUTE, SECTION: MOT - Infirmay Road and Pinnacle Road Resurfacing			ODOT PID # 121590	MVRPC # 2848.3	PROJECT SPONSOR: Jefferson Twp. (Mot)		
DESCRIPTION: Infirmay Road from Pinnacle Road north to the Jefferson Township Limit and Pinnacle Road from Infirmay Road to Soldiers Home-Miamisburg Road-Roadway mill and fill.							
COMMENTS :							
TOTAL COST (000): \$602		LET TYPE: Traditional	A.Q. : Exempt	LRTP GOAL: G2-2			
PHASE	FUND	PRIOR	SFY2026	SFY2027	SFY2028	SFY2029	Future
ENG	LOCAL	\$68					
CON	LOCAL				\$112		
CON	STP				\$422		

COUNTY, ROUTE, SECTION: MOT - Arlington Road Resurfacing			ODOT PID # 121592	MVRPC # 2849.3	PROJECT SPONSOR: Brookville		
DESCRIPTION: Arlington Road from Wolf Creek Street to Triggs Road and from westbound I-70 Exit #21 to the Brookville north corp limit-Resurfacing including 1.5" mill and 1.5" overlay. New pavement markings will also be installed.							
COMMENTS :							
TOTAL COST (000): \$747		LET TYPE: Traditional	A.Q. : Exempt	LRTP GOAL: G2-2			
PHASE	FUND	PRIOR	SFY2026	SFY2027	SFY2028	SFY2029	Future
ENG	LOCAL		\$61				
CON	LOCAL				\$226		
CON	STP				\$460		

Table 4.3 RECOMMENDED SFY 2026 - SFY 2029 TRANSPORTATION IMPROVEMENT PROGRAM (HIGHWAY, BIKEWAY AND OTHER PROJECTS)

Montgomery County Projects

COUNTY, ROUTE, SECTION: MOT - Price Bridge BP		ODOT PID # 121596		MVRPC # 2850.7		PROJECT SPONSOR: MCD	
DESCRIPTION: Bridge over the Great Miami River between Island MetroPark and Triangle Park-Remove the existing paint and re-paint the pedestrian bridge.							
COMMENTS :							
TOTAL COST (000): \$472		LET TYPE: Traditional		A.Q. : Exempt		LRTP GOAL: G2-2	
PHASE	FUND	PRIOR	SFY2026	SFY2027	SFY2028	SFY2029	Future
CON	LOCAL					\$150	
CON	TA					\$322	

COUNTY, ROUTE, SECTION: MOT - Shiloh Springs Road Resurfacing		ODOT PID # 121597		MVRPC # 2851.3		PROJECT SPONSOR: Trotwood	
DESCRIPTION: Shiloh Springs Road from Diamond Mill Road to Oakes Road-Pavement planing and asphalt concrete overlay. Also included are adjusting water valves to grade and new pavement markings.							
COMMENTS :							
TOTAL COST (000): \$687		LET TYPE: Traditional		A.Q. : Exempt		LRTP GOAL: G2-2	
PHASE	FUND	PRIOR	SFY2026	SFY2027	SFY2028	SFY2029	Future
ENG	LOCAL	\$57					
CON	LOCAL		\$136				
CON	STP		\$494				

COUNTY, ROUTE, SECTION: MOT - Poe/Wyse/Miller Resurfacing		ODOT PID # 121599		MVRPC # 2852.3		PROJECT SPONSOR: Vandalia	
DESCRIPTION: Poe Avenue from 260' north of Image Drive to Stop Eight Road, Wyse Road from the I-75 bridge to Webster Street, and Miller Lane from Benchwood Road to Stop Eight Road-Roadway milling and resurfacing including new pavement markings.							
COMMENTS :							
TOTAL COST (000): \$1,256		LET TYPE: Traditional		A.Q. : Exempt		LRTP GOAL: G2-2	
PHASE	FUND	PRIOR	SFY2026	SFY2027	SFY2028	SFY2029	Future
ENG	LOCAL			\$104			
CON	LOCAL				\$308		
CON	STP				\$843		

Table 4.3 RECOMMENDED SFY 2026 - SFY 2029 TRANSPORTATION IMPROVEMENT PROGRAM (HIGHWAY, BIKEWAY AND OTHER PROJECTS)

Montgomery County Projects

COUNTY, ROUTE, SECTION: MOT - West Third Cycle Track, Ph. 2		ODOT PID # 121618		MVRPC # 2853.7		PROJECT SPONSOR: Dayton	
DESCRIPTION: West Third Street from Broadway Street to James H. McGee Boulevard-Reduce the traffic lanes from 5 substandard lanes to 3 lanes with a separated two-way cycle track.							
COMMENTS :							
TOTAL COST (000): \$1,028		LET TYPE: Local-let		A.Q. : Analyzed		LRTP GOAL: G2-1	
PHASE	FUND	PRIOR	SFY2026	SFY2027	SFY2028	SFY2029	Future
ENG	LOCAL			\$80			
CON	CR					\$749	
CON	LOCAL					\$199	

COUNTY, ROUTE, SECTION: MOT - Gettysburg Avenue Improvements, Ph. 4		ODOT PID # 121626		MVRPC # 2854.2		PROJECT SPONSOR: Dayton	
DESCRIPTION: Gettysburg Avenue from Hoover Avenue to Gardendale Avenue-Reconstruction including new pavement, base, curb, walk, streetlights, catch basins, and traffic signals. The project also includes new ADA curb ramps and a multiuse side path.							
COMMENTS :							
TOTAL COST (000): \$4,095		LET TYPE: Local-let		A.Q. : Exempt		LRTP GOAL: G2-2	
PHASE	FUND	PRIOR	SFY2026	SFY2027	SFY2028	SFY2029	Future
ENG	LOCAL			\$200			
ROW	LOCAL				\$150		
CON	LOCAL					\$936	
CON	STP					\$2,809	

COUNTY, ROUTE, SECTION: MOT - Smithville Road Reconstruction, Ph. 2		ODOT PID # 121627		MVRPC # 2855.2		PROJECT SPONSOR: Dayton	
DESCRIPTION: Smithville Road from Huffman Avenue to East Third Street-Reconstruction including new pavement, base, curb, walk, streetlights, catch basins, and traffic signals. The project also includes new wider walks, ADA curb ramps and a multiuse side path.							
COMMENTS :							
TOTAL COST (000): \$2,972		LET TYPE: Local-let		A.Q. : Exempt		LRTP GOAL: G2-2	
PHASE	FUND	PRIOR	SFY2026	SFY2027	SFY2028	SFY2029	Future
ENG	LOCAL			\$120			
ROW	LOCAL				\$100		
CON	LOCAL					\$688	
CON	STP					\$2,064	

Table 4.3 RECOMMENDED SFY 2026 - SFY 2029 TRANSPORTATION IMPROVEMENT PROGRAM (HIGHWAY, BIKEWAY AND OTHER PROJECTS)

Montgomery County Projects

COUNTY, ROUTE, SECTION: MOT - Dayton Main Street Improvements, Ph. 2		ODOT PID # 121630		MVRPC # 2856.7		PROJECT SPONSOR: Dayton	
DESCRIPTION: Main Street in Dayton from First Street to Second Street and from Fourth Street to Sixth Street-Replace the brick pavers with sidewalks. This replacement will update the uneven bricks with a smooth walkway. The updates include new sidewalks, curb, landscaping, and pedestrian amenities.							
COMMENTS :							
TOTAL COST (000): \$984		LET TYPE: Local-let		A.Q. : Exempt		LRTP GOAL: G2-1	
PHASE	FUND	PRIOR	SFY2026	SFY2027	SFY2028	SFY2029	Future
ENG	LOCAL			\$35			
CON	LOCAL					\$199	
CON	TA					\$750	

COUNTY, ROUTE, SECTION: MOT - Founders Pedestrian Improvement		ODOT PID # 121631		MVRPC # 2857.7		PROJECT SPONSOR: Kettering	
DESCRIPTION: Founders Drive from Research Boulevard to 1,925' northeast-Construction of a 5' wide sidewalk that will meet with an existing sidewalk that connects to College Drive and Spaulding Road.							
COMMENTS :							
TOTAL COST (000): \$445		LET TYPE: Local-let		A.Q. : Exempt		LRTP GOAL: G2-1	
PHASE	FUND	PRIOR	SFY2026	SFY2027	SFY2028	SFY2029	Future
ENG	LOCAL	\$10					
ROW	LOCAL	\$35					
CON	CR			\$240			
CON	LOCAL			\$160			

COUNTY, ROUTE, SECTION: MOT - Far Hills Avenue LG		ODOT PID # 121633		MVRPC # 2858.4		PROJECT SPONSOR: Kettering	
DESCRIPTION: Far Hills Avenue from Stroop Road to Dorothy Lane-Replace the existing street lighting system with a new, energy-efficient, street lighting system.							
COMMENTS :							
TOTAL COST (000): \$1,430		LET TYPE: Local-let		A.Q. : Exempt		LRTP GOAL: G2-2	
PHASE	FUND	PRIOR	SFY2026	SFY2027	SFY2028	SFY2029	Future
ROW	LOCAL	\$50					
CON	CR			\$631			
CON	LOCAL			\$749			

Table 4.3 RECOMMENDED SFY 2026 - SFY 2029 TRANSPORTATION IMPROVEMENT PROGRAM (HIGHWAY, BIKEWAY AND OTHER PROJECTS)

Montgomery County Projects

COUNTY, ROUTE, SECTION: MOT - Dorothy Lane Improvements		ODOT PID # 121634		MVRPC # 2859.2		PROJECT SPONSOR: Kettering	
DESCRIPTION: Dorothy Lane from Haig Avenue to Woodman Drive-Milling and asphalt overlay. Also included is construction of a shared-use path on the north side of Dorothy Lane from Wilmington Pike to Valleywood Drive and on the south side of Dorothy Lane from Woodman Center Drive to Woodman Drive. Finally, street lighting will be constructed from Hobart Avenue to the Kroger access drive.							
COMMENTS :							
TOTAL COST (000): \$3,701		LET TYPE: Local-let		A.Q. : Exempt		LRTP GOAL: G2-3	
PHASE	FUND	PRIOR	SFY2026	SFY2027	SFY2028	SFY2029	Future
ENG	LOCAL		\$20				
ROW	LOCAL			\$20			
CON	LOCAL					\$1,464	
CON	STP					\$1,838	
CON	TA					\$358	

COUNTY, ROUTE, SECTION: MOT - Wilmington Pike Resurfacing		ODOT PID # 121637		MVRPC # 2860.3		PROJECT SPONSOR: Kettering	
DESCRIPTION: Wilmington Pike from Smithville Road to the Kettering north corp limit-Roadway milling and resurfacing including replacing sections of curb that have deteriorated. New thermoplastic pavement markings and raised pavement markers will also be installed.							
COMMENTS :							
TOTAL COST (000): \$977		LET TYPE: Local-let		A.Q. : Exempt		LRTP GOAL: G2-2	
PHASE	FUND	PRIOR	SFY2026	SFY2027	SFY2028	SFY2029	Future
CON	LOCAL			\$391			
CON	STP			\$586			

COUNTY, ROUTE, SECTION: MOT - Diamond Mill Road Resurfacing		ODOT PID # 121671		MVRPC # 2861.3		PROJECT SPONSOR: Montgomery County	
DESCRIPTION: Diamond Mill Road from Little Twin Creek to Dayton-Farmersville Road-Milling and resurfacing of the roadway.							
COMMENTS :							
TOTAL COST (000): \$1,595		LET TYPE: Local-let		A.Q. : Exempt		LRTP GOAL: G2-2	
PHASE	FUND	PRIOR	SFY2026	SFY2027	SFY2028	SFY2029	Future
CON	LOCAL		\$718				
CON	STP		\$877				

Table 4.3 RECOMMENDED SFY 2026 - SFY 2029 TRANSPORTATION IMPROVEMENT PROGRAM (HIGHWAY, BIKEWAY AND OTHER PROJECTS)

Montgomery County Projects

COUNTY, ROUTE, SECTION: MOT - Needmore Road Improvements		ODOT PID # 121675		MVRPC # 2862.2		PROJECT SPONSOR: Montgomery County	
DESCRIPTION: Needmore Road from the Dayton corp limit approximately 925' west of North Dixie Drive to the west end of the bridge over I-75-Roadway milling and resurfacing. In addition, 680' of sidewalk will be constructed on the north side of Needmore Road west of North Dixie Drive and the existing traffic signals at North Dixie Drive & Needmore Road and Payne Avenue & Needmore Road will be reconstructed.							
COMMENTS :							
TOTAL COST (000): \$2,764		LET TYPE: Local-let		A.Q. : Exempt		LRTP GOAL: G2-3	
PHASE	FUND	PRIOR	SFY2026	SFY2027	SFY2028	SFY2029	Future
ENG	LOCAL		\$335				
ROW	LOCAL			\$20			
CON	LOCAL					\$723	
CON	STP					\$1,686	

COUNTY, ROUTE, SECTION: MOT - GDRTA 30'-35' Replacement Buses		ODOT PID # 121711		MVRPC # 2742.8		PROJECT SPONSOR: GDRTA	
DESCRIPTION: Purchase of five 30'-40' replacement buses.							
COMMENTS :							
TOTAL COST (000): \$3,000		LET TYPE: Non-let		A.Q. : Exempt		LRTP GOAL: G2-2	
PHASE	FUND	PRIOR	SFY2026	SFY2027	SFY2028	SFY2029	Future
CON	LOCAL					\$600	
CON	STP					\$2,400	

COUNTY, ROUTE, SECTION: MOT - GDRTA Vehicle Storage		ODOT PID # 121713		MVRPC # 2844.8		PROJECT SPONSOR: GDRTA	
DESCRIPTION: GDRTA-Vehicle storage facility.							
COMMENTS :							
TOTAL COST (000): \$45,000		LET TYPE: Non-let		A.Q. : Exempt		LRTP GOAL: G2-2	
PHASE	FUND	PRIOR	SFY2026	SFY2027	SFY2028	SFY2029	Future
CON	f-5307		\$9,000				
CON	f-5337		\$8,000				
CON	f-5339		\$1,000				
CON	LOCAL		\$4,500				
CON	f-5307			\$9,000			
CON	f-5337			\$8,000			
CON	f-5339			\$1,000			
CON	LOCAL			\$4,500			

Table 4.3 RECOMMENDED SFY 2026 - SFY 2029 TRANSPORTATION IMPROVEMENT PROGRAM (HIGHWAY, BIKEWAY AND OTHER PROJECTS)

Montgomery County Projects

COUNTY, ROUTE, SECTION: MOT032-04.26			ODOT PID # 122004		MVRPC # 2878.4		PROJECT SPONSOR: Montgomery County	
DESCRIPTION: Siebenthaler Avenue at Catalpa Drive-Safety improvements.								
COMMENTS :								
TOTAL COST (000): \$4,572			LET TYPE: Local-let		A.Q. : Exempt		LRTP GOAL: G2-3	
PHASE	FUND	PRIOR	SFY2026	SFY2027	SFY2028	SFY2029	Future	
ENG	HSIP	\$464						
ENG	LOCAL	\$52						
ENG	HSIP		\$256					
ENG	LOCAL		\$28					
ROW	HSIP				\$500			
ROW	LOCAL				\$56			
CON	HSIP							\$2,705
CON	LOCAL							\$511

COUNTY, ROUTE, SECTION: MOT165-08.71			ODOT PID # 122010		MVRPC # 2880.4		PROJECT SPONSOR: Montgomery Co. TID	
DESCRIPTION: Frederick Pike at Old Springfield Road-Safety improvements.								
COMMENTS :								
TOTAL COST (000): \$3,633			LET TYPE: Local-let		A.Q. : Exempt		LRTP GOAL: G2-3	
PHASE	FUND	PRIOR	SFY2026	SFY2027	SFY2028	SFY2029	Future	
ENG	HSIP	\$231						
ENG	HSIP		\$154					
ROW	HSIP			\$295				
CON	HSIP				\$2,760			
CON	LOCAL				\$193			

Table 4.3 RECOMMENDED SFY 2026 - SFY 2029 TRANSPORTATION IMPROVEMENT PROGRAM (HIGHWAY, BIKEWAY AND OTHER PROJECTS)

Montgomery County Projects

COUNTY, ROUTE, SECTION: MOT741-02.03			ODOT PID # 122021		MVRPC # 2872.7		PROJECT SPONSOR: Miami Twp. (Mot)	
DESCRIPTION: Along SR 741 from Ferndown Drive to Newmark Drive-Construct bicycle and pedestrian improvements.								
COMMENTS :								
TOTAL COST (000): \$1,454			LET TYPE: Traditional		A.Q. : Exempt		LRTP GOAL: G2-1	
PHASE	FUND	PRIOR	SFY2026	SFY2027	SFY2028	SFY2029	Future	
ENG	HSIP	\$110						
ENG	LOCAL	\$12						
ENG	HSIP		\$59					
ROW	HSIP		\$292					
ENG	LOCAL		\$7					
ROW	LOCAL		\$32					
CON	HSIP				\$847			
CON	LOCAL				\$94			

COUNTY, ROUTE, SECTION: MOT023-05.008			ODOT PID # 122103		MVRPC # 2930.5		PROJECT SPONSOR: Montgomery County	
DESCRIPTION: County Line Road just south of Lower Gratis Road-Bridge rehabilitation.								
COMMENTS :								
TOTAL COST (000): \$2,803			LET TYPE: Local-let		A.Q. : Exempt		LRTP GOAL: G2-2	
PHASE	FUND	PRIOR	SFY2026	SFY2027	SFY2028	SFY2029	Future	
CON	LOCAL					\$561		
CON	STD					\$2,242		

COUNTY, ROUTE, SECTION: MOT - SRTS Dayton IFS 24			ODOT PID # 122266		MVRPC # 2884.7		PROJECT SPONSOR: Dayton	
DESCRIPTION: From Paul Laurence Dunbar High School and Louise Troy Elementary School to West Stewart Street-Install bike path.								
COMMENTS :								
TOTAL COST (000): \$619			LET TYPE: Local-let		A.Q. : Exempt		LRTP GOAL: G2-1	
PHASE	FUND	PRIOR	SFY2026	SFY2027	SFY2028	SFY2029	Future	
CON	LOCAL			\$119				
CON	STA			\$500				

Table 4.3 RECOMMENDED SFY 2026 - SFY 2029 TRANSPORTATION IMPROVEMENT PROGRAM (HIGHWAY, BIKEWAY AND OTHER PROJECTS)

Montgomery County Projects

COUNTY, ROUTE, SECTION: MOT - GDRTA Non-Fixed Route ADA 2028		ODOT PID # 122602	MVRPC # 2960.8	PROJECT SPONSOR: GDRTA			
DESCRIPTION: GDRTA-Non-Fixed route ADA.							
COMMENTS :							
TOTAL COST (000): \$2,000		LET TYPE: Non-let	A.Q. : Exempt	LRTP GOAL: G2-2			
PHASE	FUND	PRIOR	SFY2026	SFY2027	SFY2028	SFY2029	Future
CON	f-5307				\$1,600		
CON	LOCAL				\$400		

COUNTY, ROUTE, SECTION: MOT - GDRTA Non-Fixed Route ADA 2029		ODOT PID # 122603	MVRPC # 2952.8	PROJECT SPONSOR: GDRTA			
DESCRIPTION: GDRTA-Non-Fixed route ADA.							
COMMENTS :							
TOTAL COST (000): \$2,000		LET TYPE: Non-let	A.Q. : Exempt	LRTP GOAL: G2-2			
PHASE	FUND	PRIOR	SFY2026	SFY2027	SFY2028	SFY2029	Future
CON	f-5307					\$1,600	
CON	LOCAL					\$400	

COUNTY, ROUTE, SECTION: MOT - GDRTA Preventive Maintenance 2028		ODOT PID # 122604	MVRPC # 2967.8	PROJECT SPONSOR: GDRTA			
DESCRIPTION: GDRTA-Preventative maintenance.							
COMMENTS :							
TOTAL COST (000): \$20,000		LET TYPE: Non-let	A.Q. : Exempt	LRTP GOAL: G2-2			
PHASE	FUND	PRIOR	SFY2026	SFY2027	SFY2028	SFY2029	Future
CON	f-5307				\$8,000		
CON	f-5337				\$8,000		
CON	LOCAL				\$4,000		

Table 4.3 RECOMMENDED SFY 2026 - SFY 2029 TRANSPORTATION IMPROVEMENT PROGRAM (HIGHWAY, BIKEWAY AND OTHER PROJECTS)

Montgomery County Projects

COUNTY, ROUTE, SECTION: MOT - GDRTA Preventive Maintenance 2029		ODOT PID # 122605		MVRPC # 2973.8		PROJECT SPONSOR: GDRTA	
DESCRIPTION: GDRTA-Preventative maintenance.							
COMMENTS :							
TOTAL COST (000): \$20,000		LET TYPE: Non-let		A.Q. : Exempt		LRTP GOAL: G2-2	
PHASE	FUND	PRIOR	SFY2026	SFY2027	SFY2028	SFY2029	Future
CON	f-5307					\$8,000	
CON	f-5337					\$8,000	
CON	LOCAL					\$4,000	

COUNTY, ROUTE, SECTION: MOT - GDRTA Fixed Guideway Sys. Misc. Upgrades & Projects 2028		ODOT PID # 122606		MVRPC # 2974.8		PROJECT SPONSOR: GDRTA	
DESCRIPTION: GDRTA-Fixed guideway system misc. upgrades and projects.							
COMMENTS :							
TOTAL COST (000): \$10,000		LET TYPE: Non-let		A.Q. : Exempt		LRTP GOAL: G2-2	
PHASE	FUND	PRIOR	SFY2026	SFY2027	SFY2028	SFY2029	Future
CON	f-5337				\$8,000		
CON	LOCAL				\$2,000		

COUNTY, ROUTE, SECTION: MOT - GDRTA Fixed Guideway Sys. Misc. Upgrades & Projects 2029		ODOT PID # 122607		MVRPC # 2975.8		PROJECT SPONSOR: GDRTA	
DESCRIPTION: GDRTA-Fixed guideway system misc. upgrades and projects.							
COMMENTS :							
TOTAL COST (000): \$10,000		LET TYPE: Non-let		A.Q. : Exempt		LRTP GOAL: G2-2	
PHASE	FUND	PRIOR	SFY2026	SFY2027	SFY2028	SFY2029	Future
CON	f-5337					\$8,000	
CON	LOCAL					\$2,000	

Table 4.3 RECOMMENDED SFY 2026 - SFY 2029 TRANSPORTATION IMPROVEMENT PROGRAM (HIGHWAY, BIKEWAY AND OTHER PROJECTS)

Montgomery County Projects

COUNTY, ROUTE, SECTION: MOT - GDRTA Equipment 2028			ODOT PID # 122608	MVRPC # 2976.8	PROJECT SPONSOR: GDRTA		
DESCRIPTION: GDRTA-Associated vehicle equipment.							
COMMENTS :							
TOTAL COST (000): \$250		LET TYPE: Non-let	A.Q. : Exempt	LRTP GOAL: G2-2			
PHASE	FUND	PRIOR	SFY2026	SFY2027	SFY2028	SFY2029	Future
CON	f-5307				\$200		
CON	LOCAL				\$50		

COUNTY, ROUTE, SECTION: MOT - GDRTA Equipment 2029			ODOT PID # 122609	MVRPC # 2978.8	PROJECT SPONSOR: GDRTA		
DESCRIPTION: GDRTA-Associated vehicle equipment.							
COMMENTS :							
TOTAL COST (000): \$250		LET TYPE: Non-let	A.Q. : Exempt	LRTP GOAL: G2-2			
PHASE	FUND	PRIOR	SFY2026	SFY2027	SFY2028	SFY2029	Future
CON	f-5307					\$200	
CON	LOCAL					\$50	

COUNTY, ROUTE, SECTION: MOT - GDRTA Facility Upgrades 2028			ODOT PID # 122610	MVRPC # 2979.8	PROJECT SPONSOR: GDRTA		
DESCRIPTION: GDRTA-Facility upgrades.							
COMMENTS :							
TOTAL COST (000): \$10,000		LET TYPE: Non-let	A.Q. : Exempt	LRTP GOAL: G2-2			
PHASE	FUND	PRIOR	SFY2026	SFY2027	SFY2028	SFY2029	Future
CON	f-5307				\$4,750		
CON	f-5337				\$2,000		
CON	f-5339				\$1,250		
CON	LOCAL				\$2,000		

Table 4.3 RECOMMENDED SFY 2026 - SFY 2029 TRANSPORTATION IMPROVEMENT PROGRAM (HIGHWAY, BIKEWAY AND OTHER PROJECTS)

Montgomery County Projects

COUNTY, ROUTE, SECTION: MOT - GDRTA Facility Upgrades 2029		ODOT PID # 122611		MVRPC # 2980.8		PROJECT SPONSOR: GDRTA	
DESCRIPTION: GDRTA-Facility upgrades.							
COMMENTS :							
TOTAL COST (000): \$10,000		LET TYPE: Non-let		A.Q. : Exempt		LRTP GOAL: G2-2	
PHASE	FUND	PRIOR	SFY2026	SFY2027	SFY2028	SFY2029	Future
CON	f-5307					\$4,750	
CON	f-5337					\$2,000	
CON	f-5339					\$1,250	
CON	LOCAL					\$2,000	

COUNTY, ROUTE, SECTION: MOT - GDRTA Security Equipment 2028		ODOT PID # 122612		MVRPC # 2981.8		PROJECT SPONSOR: GDRTA	
DESCRIPTION: GDRTA-Security equipment.							
COMMENTS :							
TOTAL COST (000): \$625		LET TYPE: Non-let		A.Q. : Exempt		LRTP GOAL: G2-2	
PHASE	FUND	PRIOR	SFY2026	SFY2027	SFY2028	SFY2029	Future
CON	f-5307				\$250		
CON	f-5337				\$250		
CON	LOCAL				\$125		

COUNTY, ROUTE, SECTION: MOT - GDRTA Security Equipment 2029		ODOT PID # 122613		MVRPC # 2982.8		PROJECT SPONSOR: GDRTA	
DESCRIPTION: GDRTA-Security equipment.							
COMMENTS :							
TOTAL COST (000): \$625		LET TYPE: Non-let		A.Q. : Exempt		LRTP GOAL: G2-2	
PHASE	FUND	PRIOR	SFY2026	SFY2027	SFY2028	SFY2029	Future
CON	f-5307					\$250	
CON	f-5337					\$250	
CON	LOCAL					\$125	

Table 4.3 RECOMMENDED SFY 2026 - SFY 2029 TRANSPORTATION IMPROVEMENT PROGRAM (HIGHWAY, BIKEWAY AND OTHER PROJECTS)

Montgomery County Projects

COUNTY, ROUTE, SECTION: MOT - GDRTA ADP Software and Equipment 2028		ODOT PID # 122614		MVRPC # 2983.8		PROJECT SPONSOR: GDRTA	
DESCRIPTION: GDRTA-ADP software and equipment.							
COMMENTS :							
TOTAL COST (000): \$1,750		LET TYPE: Non-let		A.Q. : Exempt		LRTP GOAL: G2-2	
PHASE	FUND	PRIOR	SFY2026	SFY2027	SFY2028	SFY2029	Future
CON	f-5307				\$900		
CON	f-5337				\$500		
CON	LOCAL				\$350		

COUNTY, ROUTE, SECTION: MOT - GDRTA ADP Software and Equipment 2029		ODOT PID # 122615		MVRPC # 2984.8		PROJECT SPONSOR: GDRTA	
DESCRIPTION: GDRTA-ADP software and equipment.							
COMMENTS :							
TOTAL COST (000): \$1,750		LET TYPE: Non-let		A.Q. : Exempt		LRTP GOAL: G2-2	
PHASE	FUND	PRIOR	SFY2026	SFY2027	SFY2028	SFY2029	Future
CON	f-5307					\$900	
CON	f-5337					\$500	
CON	LOCAL					\$350	

COUNTY, ROUTE, SECTION: MOT - GDRTA Support Vehicles 2028		ODOT PID # 122616		MVRPC # 2985.8		PROJECT SPONSOR: GDRTA	
DESCRIPTION: GDRTA-Support vehicles.							
COMMENTS :							
TOTAL COST (000): \$625		LET TYPE: Non-let		A.Q. : Exempt		LRTP GOAL: G2-2	
PHASE	FUND	PRIOR	SFY2026	SFY2027	SFY2028	SFY2029	Future
CON	f-5307				\$250		
CON	f-5337				\$250		
CON	LOCAL				\$125		

Table 4.3 RECOMMENDED SFY 2026 - SFY 2029 TRANSPORTATION IMPROVEMENT PROGRAM (HIGHWAY, BIKEWAY AND OTHER PROJECTS)

Montgomery County Projects

COUNTY, ROUTE, SECTION: MOT - GDRTA Support Vehicles 2029		ODOT PID # 122617		MVRPC # 2986.8		PROJECT SPONSOR: GDRTA	
DESCRIPTION: GDRTA-Support vehicles.							
COMMENTS :							
TOTAL COST (000): \$625		LET TYPE: Non-let		A.Q. : Exempt		LRTP GOAL: G2-2	
PHASE	FUND	PRIOR	SFY2026	SFY2027	SFY2028	SFY2029	Future
CON	f-5307					\$250	
CON	f-5337					\$250	
CON	LOCAL					\$125	

COUNTY, ROUTE, SECTION: MOT - GDRTA Enhancements 2028		ODOT PID # 122618		MVRPC # 2987.8		PROJECT SPONSOR: GDRTA	
DESCRIPTION: GDRTA-Enhancements.							
COMMENTS :							
TOTAL COST (000): \$500		LET TYPE: Non-let		A.Q. : Exempt		LRTP GOAL: G2-2	
PHASE	FUND	PRIOR	SFY2026	SFY2027	SFY2028	SFY2029	Future
CON	f-5307				\$300		
CON	f-5337				\$100		
CON	LOCAL				\$100		

COUNTY, ROUTE, SECTION: MOT - GDRTA Enhancements 2029		ODOT PID # 122619		MVRPC # 2988.8		PROJECT SPONSOR: GDRTA	
DESCRIPTION: GDRTA-Enhancements.							
COMMENTS :							
TOTAL COST (000): \$500		LET TYPE: Non-let		A.Q. : Exempt		LRTP GOAL: G2-2	
PHASE	FUND	PRIOR	SFY2026	SFY2027	SFY2028	SFY2029	Future
CON	f-5307					\$300	
CON	f-5337					\$100	
CON	LOCAL					\$100	

Table 4.3 RECOMMENDED SFY 2026 - SFY 2029 TRANSPORTATION IMPROVEMENT PROGRAM (HIGHWAY, BIKEWAY AND OTHER PROJECTS)

Montgomery County Projects

COUNTY, ROUTE, SECTION: MOT - GDRTA Lease Assoc. Capital Items 2028		ODOT PID # 122620		MVRPC # 2989.8		PROJECT SPONSOR: GDRTA	
DESCRIPTION: GDRTA-Lease assoc. capital items.							
COMMENTS :							
TOTAL COST (000): \$750		LET TYPE: Non-let		A.Q. : Exempt		LRTP GOAL: G2-2	
PHASE	FUND	PRIOR	SFY2026	SFY2027	SFY2028	SFY2029	Future
CON	f-5307				\$400		
CON	f-5337				\$200		
CON	LOCAL				\$150		

COUNTY, ROUTE, SECTION: MOT - GDRTA Lease Assoc. Capital Items 2029		ODOT PID # 122621		MVRPC # 2990.8		PROJECT SPONSOR: GDRTA	
DESCRIPTION: GDRTA-Lease assoc. capital items.							
COMMENTS :							
TOTAL COST (000): \$750		LET TYPE: Non-let		A.Q. : Exempt		LRTP GOAL: G2-2	
PHASE	FUND	PRIOR	SFY2026	SFY2027	SFY2028	SFY2029	Future
CON	f-5307					\$400	
CON	f-5337					\$200	
CON	LOCAL					\$150	

COUNTY, ROUTE, SECTION: MOT - GDRTA Equipment 2028		ODOT PID # 122622		MVRPC # 2991.8		PROJECT SPONSOR: GDRTA	
DESCRIPTION: GDRTA-Shop/office equipment.							
COMMENTS :							
TOTAL COST (000): \$600		LET TYPE: Non-let		A.Q. : Exempt		LRTP GOAL: G2-2	
PHASE	FUND	PRIOR	SFY2026	SFY2027	SFY2028	SFY2029	Future
CON	f-5307				\$300		
CON	f-5337				\$200		
CON	LOCAL				\$100		

Table 4.3 RECOMMENDED SFY 2026 - SFY 2029 TRANSPORTATION IMPROVEMENT PROGRAM (HIGHWAY, BIKEWAY AND OTHER PROJECTS)

Montgomery County Projects

COUNTY, ROUTE, SECTION: MOT - GDRTA Equipment 2029			ODOT PID # 122623	MVRPC # 2992.8	PROJECT SPONSOR: GDRTA		
DESCRIPTION: GDRTA-Shop/office equipment.							
COMMENTS :							
TOTAL COST (000): \$600		LET TYPE: Non-let	A.Q. : Exempt	LRTP GOAL: G2-2			
PHASE	FUND	PRIOR	SFY2026	SFY2027	SFY2028	SFY2029	Future
CON	f-5307					\$300	
CON	f-5337					\$200	
CON	LOCAL					\$100	

COUNTY, ROUTE, SECTION: MOT - GDRTA Operating			ODOT PID # 122624	MVRPC # 2936.8	PROJECT SPONSOR: GDRTA		
DESCRIPTION: GDRTA-Special operating rule assistance.							
COMMENTS :							
TOTAL COST (000): \$18,000		LET TYPE: Non-let	A.Q. : Exempt	LRTP GOAL: G2-2			
PHASE	FUND	PRIOR	SFY2026	SFY2027	SFY2028	SFY2029	Future
CON	f-5307		\$9,000				
CON	LOCAL		\$9,000				

COUNTY, ROUTE, SECTION: MOT - Galewood Street Municipal Bridge			ODOT PID # 122768	MVRPC # 2891.5	PROJECT SPONSOR: Kettering		
DESCRIPTION: Galewood Street Bridge in Kettering-Replacement of superstructure.							
COMMENTS :							
TOTAL COST (000): \$1,207		LET TYPE: Local-let	A.Q. : Exempt	LRTP GOAL: G2-2			
PHASE	FUND	PRIOR	SFY2026	SFY2027	SFY2028	SFY2029	Future
ENG	BR	\$56					
ENG	LOCAL	\$14					
ENG	BR		\$40				
ENG	LOCAL		\$10				
CON	BR				\$939		
CON	LOCAL				\$148		

Table 4.3 RECOMMENDED SFY 2026 - SFY 2029 TRANSPORTATION IMPROVEMENT PROGRAM (HIGHWAY, BIKEWAY AND OTHER PROJECTS)

Montgomery County Projects

COUNTY, ROUTE, SECTION: MOT024-13.47		ODOT PID # 122783		MVRPC # 2892.4		PROJECT SPONSOR: Montgomery County	
DESCRIPTION: Dog Leg Road at Meeker Road-Intersection safety improvements.							
COMMENTS :							
TOTAL COST (000): \$3,079		LET TYPE: Local-let		A.Q. : Exempt		LRTP GOAL: G2-3	
PHASE	FUND	PRIOR	SFY2026	SFY2027	SFY2028	SFY2029	Future
ENG	HSIP		\$223				
ENG	HSIP			\$206			
ROW	HSIP				\$160		
CON	HSIP						\$2,327
CON	LOCAL						\$163

COUNTY, ROUTE, SECTION: MOT024-08.17		ODOT PID # 122785		MVRPC # 2893.4		PROJECT SPONSOR: Clayton	
DESCRIPTION: Westbrook Road at Hoke Road/Moss Creek Boulevard-Intersection safety improvements.							
COMMENTS :							
TOTAL COST (000): \$3,581		LET TYPE: Local-let		A.Q. : Exempt		LRTP GOAL: G2-3	
PHASE	FUND	PRIOR	SFY2026	SFY2027	SFY2028	SFY2029	Future
ENG	HSIP		\$263				
ENG	LOCAL		\$29				
ENG	HSIP			\$77			
ROW	HSIP			\$149			
ENG	LOCAL			\$9			
ROW	LOCAL			\$17			
CON	HSIP					\$2,734	
CON	LOCAL					\$304	

COUNTY, ROUTE, SECTION: MOT - Woodman Gateway		ODOT PID # 122972		MVRPC # 2895.4		PROJECT SPONSOR: Montgomery Co. TID	
DESCRIPTION: Woodman Drive from Bayside Drive/Longview Avenue to the Riverside north corp limit-Construct corridor safety improvements.							
COMMENTS :							
TOTAL COST (000): \$1,875		LET TYPE: Local-let		A.Q. : Exempt		LRTP GOAL: G2-3	
PHASE	FUND	PRIOR	SFY2026	SFY2027	SFY2028	SFY2029	Future
ENG	EAR		\$1,500				
ENG	LOCAL		\$375				

Table 4.3 RECOMMENDED SFY 2026 - SFY 2029 TRANSPORTATION IMPROVEMENT PROGRAM (HIGHWAY, BIKEWAY AND OTHER PROJECTS)

Montgomery County Projects

COUNTY, ROUTE, SECTION: MOT075-18.20		ODOT PID # 123158		MVRPC # 2969.3		PROJECT SPONSOR: ODOT District-7	
DESCRIPTION: I-75 from Stop Eight Road to the Montgomery/Miami County Line-Resurfacing with fine graded polymer modified asphalt.							
COMMENTS :							
TOTAL COST (000): \$7,210		LET TYPE: Traditional		A.Q. : Exempt		LRTP GOAL: G2-2	
PHASE	FUND	PRIOR	SFY2026	SFY2027	SFY2028	SFY2029	Future
CON	NHPP			\$6,489			
CON	STATE			\$721			

COUNTY, ROUTE, SECTION: MOT675-00.16		ODOT PID # 123159		MVRPC # 2970.3		PROJECT SPONSOR: ODOT District-7	
DESCRIPTION: I-675 from I-75 to the Montgomery/Greene County Line-Resurfacing with fine graded polymer modified asphalt concrete.							
COMMENTS :							
TOTAL COST (000): \$5,588		LET TYPE: Traditional		A.Q. : Exempt		LRTP GOAL: G2-2	
PHASE	FUND	PRIOR	SFY2026	SFY2027	SFY2028	SFY2029	Future
CON	NHPP				\$5,029		
CON	STATE				\$559		

COUNTY, ROUTE, SECTION: MOT - SR 835 Ped/Bike Path		ODOT PID # 123306		MVRPC # 3003.7		PROJECT SPONSOR: Kettering	
DESCRIPTION: Along the north side of SR 835 from County Line Road westward to the Sixth River driveway-Construction of a shared use path.							
COMMENTS :							
TOTAL COST (000): \$785		LET TYPE: Local-let		A.Q. : Exempt		LRTP GOAL: G2-1	
PHASE	FUND	PRIOR	SFY2026	SFY2027	SFY2028	SFY2029	Future
CON	LOCAL		\$71				
CON	STA		\$714				

Table 4.3 RECOMMENDED SFY 2026 - SFY 2029 TRANSPORTATION IMPROVEMENT PROGRAM (HIGHWAY, BIKEWAY AND OTHER PROJECTS)

Montgomery County Projects

COUNTY, ROUTE, SECTION: MOT - W. Third Street Safety Improvement		ODOT PID # 123410		MVRPC # 3004.4		PROJECT SPONSOR: Dayton	
DESCRIPTION: West Third Street in Dayton from Abbey Ave./Brooklyn Ave. to James H. McGee Boulevard-Safety and speed management improvements.							
COMMENTS :							
TOTAL COST (000): \$2,948		LET TYPE: Local-let		A.Q. : Exempt		LRTP GOAL: G2-3	
PHASE	FUND	PRIOR	SFY2026	SFY2027	SFY2028	SFY2029	Future
ENG	HSIP	\$340					
ENG	HSIP		\$40				
CON	HSIP			\$2,400			
CON	LOCAL			\$168			

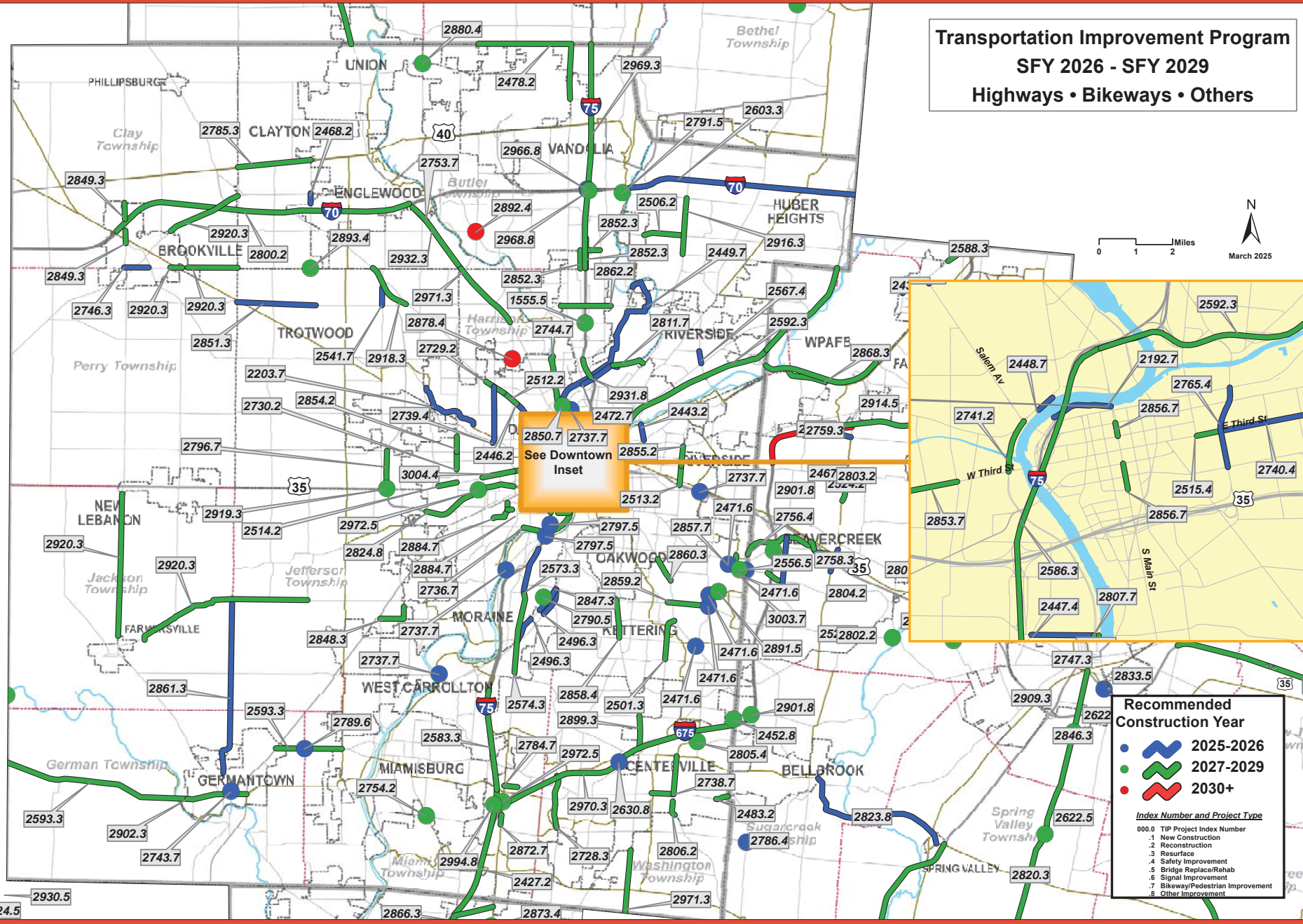
COUNTY, ROUTE, SECTION: MOT - GDRTA Operating		ODOT PID # 123615		MVRPC # 3016.8		PROJECT SPONSOR: GDRTA	
DESCRIPTION: GDRTA-Special operating rule assistance.							
COMMENTS :							
TOTAL COST (000): \$18,000		LET TYPE: Non-let		A.Q. : Exempt		LRTP GOAL: G2-2	
PHASE	FUND	PRIOR	SFY2026	SFY2027	SFY2028	SFY2029	Future
CON	f-5307			\$9,000			
CON	LOCAL			\$9,000			

Table 4.3 RECOMMENDED SFY 2026 - SFY 2029 TRANSPORTATION IMPROVEMENT PROGRAM (HIGHWAY, BIKEWAY AND OTHER PROJECTS)

Montgomery County Projects

COUNTY, ROUTE, SECTION: MOT075-16.83			ODOT PID # 95398		MVRPC # 1555.5		PROJECT SPONSOR: ODOT District-7	
DESCRIPTION: I-75 at Timber Lane-Remove and replace bridge deck.								
COMMENTS :								
TOTAL COST (000): \$3,571			LET TYPE: Traditional		A.Q. : Exempt		LRTP GOAL: G2-2	
PHASE	FUND	PRIOR	SFY2026	SFY2027	SFY2028	SFY2029	Future	
ENG	STATE	\$6						
ENG	NHPP	\$140						
ENG	STATE	\$16						
ENG	NHPP	\$206						
ENG	STATE	\$23						
ENG	NHPP	\$115						
ENG	STATE	\$13						
ENG	NHPP	\$16						
ENG	STATE	\$2						
ENG	NHPP	\$27						
ENG	STATE	\$3						
CON	NHPP				\$2,705			
CON	STATE				\$301			

**Transportation Improvement Program
SFY 2026 - SFY 2029
Highways • Bikeways • Others**



0 1 2 Miles
March 2025

See Downtown
Inset

Recommended Construction Year

- 2025-2026
- 2027-2029
- 2030+

Index Number and Project Type

000.0 TIP Project Index Number

- 1 New Construction
- 2 Reconstruction
- 3 Resurface
- 4 Safety Improvement
- 5 Bridge Replace/Rehab
- 6 Signal Improvement
- 7 Bikeway/Pedestrian Improvement
- 8 Other Improvement

**Map 4.3 - FINAL DRAFT
Montgomery County**

Miami Valley Regional Planning Commission

Table 4.4 RECOMMENDED SFY 2026 - SFY 2029 TRANSPORTATION IMPROVEMENT PROGRAM (HIGHWAY, BIKEWAY AND OTHER PROJECTS)

Warren County Projects

COUNTY, ROUTE, SECTION: WAR073-05.88		ODOT PID # 115758		MVRPC # 2581.3		PROJECT SPONSOR: Springboro	
DESCRIPTION: SR 73 from Main Street to the east corp limit in Springboro-Resurfacing.							
COMMENTS :							
TOTAL COST (000): \$1,683		LET TYPE: Traditional		A.Q. : Exempt		LRTP GOAL: G2-2	
PHASE	FUND	PRIOR	SFY2026	SFY2027	SFY2028	SFY2029	Future
ENG	STATE	\$41					
CON	LOCAL		\$821				
CON	NHPP		\$821				

COUNTY, ROUTE, SECTION: WAR - East Second Street Signal Upgrade		ODOT PID # 119965		MVRPC # 2808.6		PROJECT SPONSOR: Franklin	
DESCRIPTION: Intersections of East Second Street at Charles Street/Victory Lane, Millard Drive and Deardoff Road-Upgrade the existing traffic signal installations with new mast arm poles, new signal heads and updated traffic control equipment that can and will be networked with the City's ATMS centrally controlled signal system. At the same time, it will extend the existing fiber optic communication infrastructure along East Second Street between Riley Boulevard and I-75 for networking and integrating 7 intersections with the ATMS signal system. All 7 intersections will be upgraded with an ATC and be integrated into the City's existing ATMS signal system and expanded for future autonomous vehicle technology.							
COMMENTS :							
TOTAL COST (000): \$2,614		LET TYPE: Traditional		A.Q. : Exempt		LRTP GOAL: G2-3	
PHASE	FUND	PRIOR	SFY2026	SFY2027	SFY2028	SFY2029	Future
ENG	LOCAL			\$331			
CON	CMAQ					\$1,827	
CON	LOCAL					\$457	

Table 4.4 RECOMMENDED SFY 2026 - SFY 2029 TRANSPORTATION IMPROVEMENT PROGRAM (HIGHWAY, BIKEWAY AND OTHER PROJECTS)

Warren County Projects

COUNTY, ROUTE, SECTION: WAR270-03.36		ODOT PID # 119967		MVRPC # 2809.4	PROJECT SPONSOR: Franklin		
DESCRIPTION: Intersection of Park Avenue and Miami Avenue-Construct a single lane roundabout.							
COMMENTS :							
TOTAL COST (000): \$2,825		LET TYPE: Traditional	A.Q. : Exempt	LRTP GOAL: G2-3			
PHASE	FUND	PRIOR	SFY2026	SFY2027	SFY2028	SFY2029	Future
ENG	LOCAL	\$337					
ROW	CMAQ		\$168				
ROW	LOCAL		\$83				
CON	CMAQ				\$1,500		
CON	LOCAL				\$739		

COUNTY, ROUTE, SECTION: WAR123-00.05		ODOT PID # 119971		MVRPC # 2760.3	PROJECT SPONSOR: Franklin		
DESCRIPTION: River Street from West Second Street to Vanhorne Avenue in Franklin-Roadway mill and overlay. Also included is repair of damaged curb and gutter, driveways, ADA ramps and sidewalk as needed. Storm sewers and catch basins will be removed and replaced.							
COMMENTS :							
TOTAL COST (000): \$1,320		LET TYPE: Traditional	A.Q. : Exempt	LRTP GOAL: G2-2			
PHASE	FUND	PRIOR	SFY2026	SFY2027	SFY2028	SFY2029	Future
ENG	LOCAL	\$100					
CON	LOCAL		\$305				
CON	STP		\$915				

COUNTY, ROUTE, SECTION: WAR - Central Greenway Bike Path		ODOT PID # 119982		MVRPC # 2757.7	PROJECT SPONSOR: Springboro		
DESCRIPTION: In Springboro from the parking area of East Milo Beck Park east along West Lower Springboro Road, then north on Factory Road to the Franklin Township/City of Springboro corporation line-Construction of a portion of the Central Greenway Multi-use Path, Segment D.							
COMMENTS :							
TOTAL COST (000): \$1,847		LET TYPE: Traditional	A.Q. : Exempt	LRTP GOAL: G2-1			
PHASE	FUND	PRIOR	SFY2026	SFY2027	SFY2028	SFY2029	Future
ENG	LOCAL	\$196					
ENG	STATE	\$144					
ROW	STATE	\$60					
ROW	LOCAL	\$83					
CON	CR		\$994				
CON	LOCAL		\$370				

Table 4.4 RECOMMENDED SFY 2026 - SFY 2029 TRANSPORTATION IMPROVEMENT PROGRAM (HIGHWAY, BIKEWAY AND OTHER PROJECTS)

Warren County Projects

COUNTY, ROUTE, SECTION: WAR073-01.49		ODOT PID # 119985		MVRPC # 2761.3		PROJECT SPONSOR: Franklin	
DESCRIPTION: South Main Street from Sixth Street to Eighth Street in Franklin-Roadway mill and overlay. Also included is replacement of curb and gutter, driveways, ADA ramps and sidewalk. Storm sewers and catch basins will be removed and replaced.							
COMMENTS :							
TOTAL COST (000): \$1,387		LET TYPE: Traditional		A.Q. : Exempt		LRTP GOAL: G2-2	
PHASE	FUND	PRIOR	SFY2026	SFY2027	SFY2028	SFY2029	Future
ENG	LOCAL	\$160					
CON	LOCAL			\$404			
CON	STP			\$823			

COUNTY, ROUTE, SECTION: WAR - Central Greenway Bike Path		ODOT PID # 121844		MVRPC # 2867.7		PROJECT SPONSOR: Springboro	
DESCRIPTION: In Springboro, from the west side of Twin Creek near Victory Drive, across Twin Creek to Community Park's recently completed bicycle pump tracks, DK Bike Park- Construction of a portion of the Central Greenway multi-use path.							
COMMENTS :							
TOTAL COST (000): \$1,052		LET TYPE: Traditional		A.Q. : Exempt		LRTP GOAL: G2-1	
PHASE	FUND	PRIOR	SFY2026	SFY2027	SFY2028	SFY2029	Future
ENG	LOCAL	\$124					
ROW	LOCAL		\$16				
CON	CR					\$720	
CON	LOCAL					\$191	

COUNTY, ROUTE, SECTION: WAR - Pennyroyal Road Resurfacing		ODOT PID # 121846		MVRPC # 2866.3		PROJECT SPONSOR: Springboro	
DESCRIPTION: Pennyroyal Road from the south intersection with Clearcreek-Franklin Road to SR 741-Milling and resurfacing of the roadway.							
COMMENTS :							
TOTAL COST (000): \$951		LET TYPE: Traditional		A.Q. : Exempt		LRTP GOAL: G2-2	
PHASE	FUND	PRIOR	SFY2026	SFY2027	SFY2028	SFY2029	Future
ENG	LOCAL		\$81				
CON	LOCAL				\$174		
CON	STP				\$696		

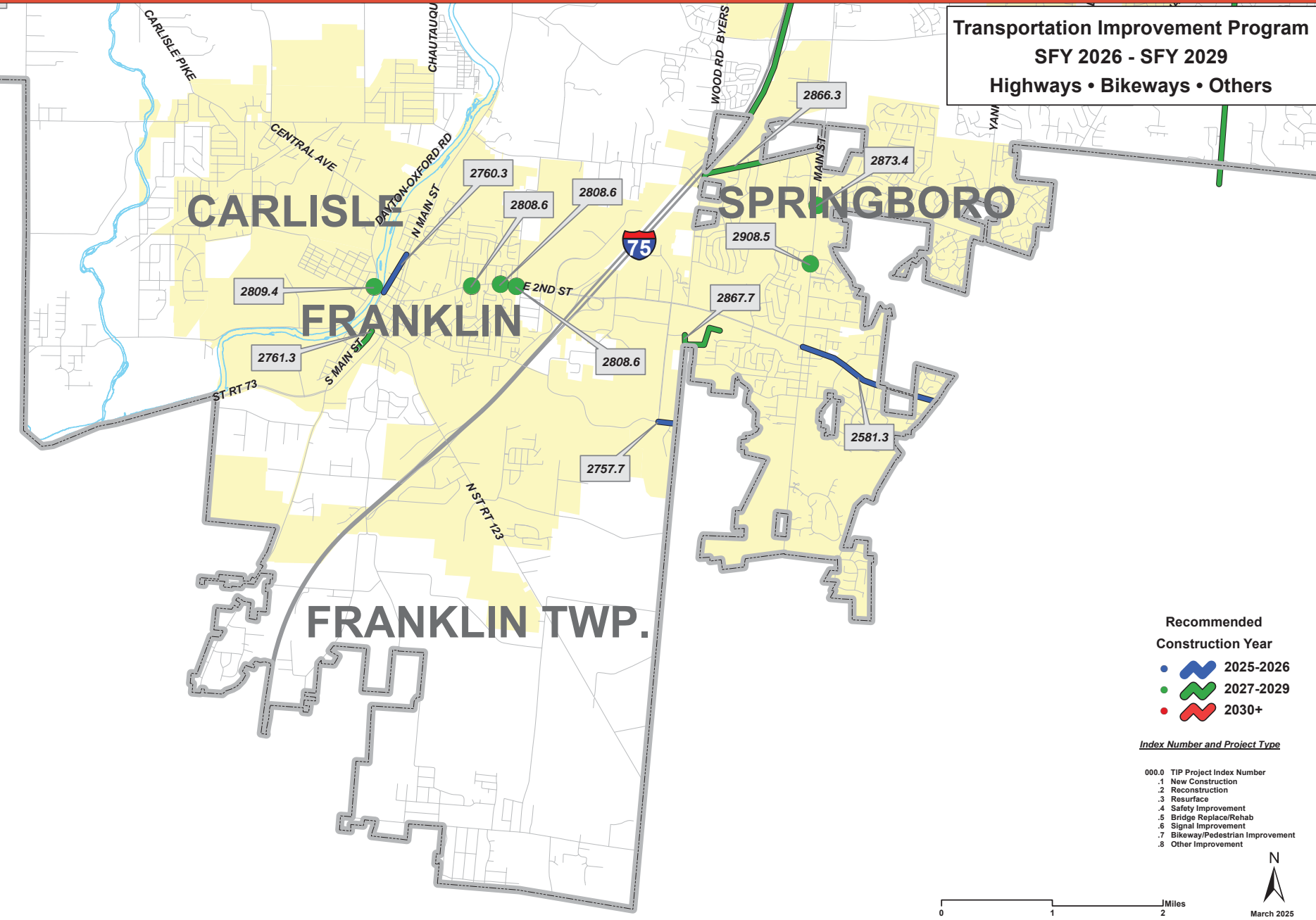
Table 4.4 RECOMMENDED SFY 2026 - SFY 2029 TRANSPORTATION IMPROVEMENT PROGRAM (HIGHWAY, BIKEWAY AND OTHER PROJECTS)

Warren County Projects

COUNTY, ROUTE, SECTION: WAR741-17.02			ODOT PID # 121908 MVRPC # 2873.4		PROJECT SPONSOR: Springboro		
DESCRIPTION: SR 741 at Lytle Five Points Road-Intersection improvements including the addition of turn lanes and improved pedestrian crossings.							
COMMENTS :							
TOTAL COST (000): \$1,116		LET TYPE: Local-let		A.Q. : Exempt		LRTP GOAL: G2-3	
PHASE	FUND	PRIOR	SFY2026	SFY2027	SFY2028	SFY2029	Future
ENG	EAR	\$300					
ENG	LOCAL	\$75					
ENG	EAR		\$125				
ENG	LOCAL		\$31				
CON	EAR			\$425			
CON	LOCAL			\$159			

**Transportation Improvement Program
SFY 2026 - SFY 2029
Highways • Bikeways • Others**

**Map 4.4 - FINAL DRAFT
Warren County**



- Recommended Construction Year**
- 2025-2026
 - 2027-2029
 - 2030+

- Index Number and Project Type**
- 000.0 TIP Project Index Number
 - .1 New Construction
 - .2 Reconstruction
 - .3 Resurface
 - .4 Safety Improvement
 - .5 Bridge Replace/Rehab
 - .6 Signal Improvement
 - .7 Bikeway/Pedestrian Improvement
 - .8 Other Improvement



March 2025

Miami Valley
Regional Planning Commission
6 North Main Street, suite 400
Dayton, Ohio 45402
t: 937.223.8323
f: 937.223.9750
TTY/TDD: 800.7850.0750
www.mvrpc.org

Miami Valley Regional Planning Commission

Table 4.5 RECOMMENDED SFY 2026 - SFY 2029 TRANSPORTATION IMPROVEMENT PROGRAM (HIGHWAY, BIKEWAY AND OTHER PROJECTS)

All County Projects

COUNTY, ROUTE, SECTION: D07 - FDPM FY26			ODOT PID # 113082		MVRPC # 2608.4		PROJECT SPONSOR: ODOT District-7	
DESCRIPTION: Various locations in District 7-Fast dry pavement marking project.								
COMMENTS :								
TOTAL COST (000): \$3,640		LET TYPE: Traditional		A.Q. : Exempt		LRTP GOAL: G2-3		
PHASE	FUND	PRIOR	SFY2026	SFY2027	SFY2028	SFY2029	Future	
CON	STATE		\$3,640					

COUNTY, ROUTE, SECTION: D07 - FDPM FY27			ODOT PID # 114725		MVRPC # 2625.4		PROJECT SPONSOR: ODOT District-7	
DESCRIPTION: ODOT District 7-Districtwide fast dry pavement marking.								
COMMENTS :								
TOTAL COST (000): \$3,640		LET TYPE: Traditional		A.Q. : Exempt		LRTP GOAL: G2-3		
PHASE	FUND	PRIOR	SFY2026	SFY2027	SFY2028	SFY2029	Future	
CON	STATE			\$3,640				

COUNTY, ROUTE, SECTION: MOT - Rideshare SFY2026			ODOT PID # 114916		MVRPC # 2474.8		PROJECT SPONSOR: MVRPC	
DESCRIPTION: MVRPC SFY2026 Rideshare Program for Clinton, Darke, Greene, Miami, Montgomery and Preble Counties. Match Commuters interested in Carpooling to Work/School. Marketing & Outreach-Ridesharing, Bike, Bus & Walking.								
COMMENTS :								
TOTAL COST (000): \$465		LET TYPE: Non-let		A.Q. : Exempt		LRTP GOAL: G2-1		
PHASE	FUND	PRIOR	SFY2026	SFY2027	SFY2028	SFY2029	Future	
SPR	CMAQ		\$465					

COUNTY, ROUTE, SECTION: MOT - Rideshare SFY2027			ODOT PID # 114917		MVRPC # 2476.8		PROJECT SPONSOR: MVRPC	
DESCRIPTION: MVRPC SFY2027 Rideshare Program for Clinton, Darke, Greene, Miami, Montgomery and Preble Counties. Match Commuters interested in Carpooling to Work/School. Marketing & Outreach-Ridesharing, Bike, Bus & Walking.								
COMMENTS :								
TOTAL COST (000): \$465		LET TYPE: Non-let		A.Q. : Exempt		LRTP GOAL: G2-1		
PHASE	FUND	PRIOR	SFY2026	SFY2027	SFY2028	SFY2029	Future	
SPR	CMAQ			\$465				

Table 4.5 RECOMMENDED SFY 2026 - SFY 2029 TRANSPORTATION IMPROVEMENT PROGRAM (HIGHWAY, BIKEWAY AND OTHER PROJECTS)

All County Projects

COUNTY, ROUTE, SECTION: MOT - Air Quality SFY2026		ODOT PID # 114918		MVRPC # 2475.8		PROJECT SPONSOR: MVRPC	
DESCRIPTION: MVRPC SFY2026 Air Quality Program for Greene, Miami and Montgomery Counties. Activities associated with air quality designations - Ozone and PM2.5							
COMMENTS :							
TOTAL COST (000): \$440		LET TYPE: Non-let		A.Q. : Exempt		LRTP GOAL: G4	
PHASE	FUND	PRIOR	SFY2026	SFY2027	SFY2028	SFY2029	Future
SPR	CMAQ		\$440				

COUNTY, ROUTE, SECTION: MOT - Air Quality SFY2027		ODOT PID # 114919		MVRPC # 2477.8		PROJECT SPONSOR: MVRPC	
DESCRIPTION: MVRPC SFY2027 Air Quality Program for Greene, Miami and Montgomery Counties. Activities associated with air quality designations - Ozone and PM2.5							
COMMENTS :							
TOTAL COST (000): \$440		LET TYPE: Non-let		A.Q. : Exempt		LRTP GOAL: G4	
PHASE	FUND	PRIOR	SFY2026	SFY2027	SFY2028	SFY2029	Future
SPR	CMAQ			\$440			

COUNTY, ROUTE, SECTION: MOT - MVRPC 2026 Regional Land Use		ODOT PID # 114920		MVRPC # 2451.8		PROJECT SPONSOR: MVRPC	
DESCRIPTION: Continuing development of implementation tools identified from Going Places initiative for use by MVRPC members and throughout the region. In addition, continuation of regional planning activities to support coordination/collaboration efforts in the region by providing planning process consultation, research and technical support.							
COMMENTS :							
TOTAL COST (000): \$195		LET TYPE: Non-let		A.Q. : Exempt		LRTP GOAL: G1	
PHASE	FUND	PRIOR	SFY2026	SFY2027	SFY2028	SFY2029	Future
SPR	STP		\$195				

COUNTY, ROUTE, SECTION: MOT - MVRPC 2026 Regional Transp. Planning		ODOT PID # 114921		MVRPC # 2450.8		PROJECT SPONSOR: MVRPC	
DESCRIPTION: Supplemental Planning Funding-Includes TIP Project Management, Alternative Mode Transportation Planning & Project Planning Assistance.							
COMMENTS :							
TOTAL COST (000): \$456		LET TYPE: Non-let		A.Q. : Exempt		LRTP GOAL: G1	
PHASE	FUND	PRIOR	SFY2026	SFY2027	SFY2028	SFY2029	Future
SPR	STP		\$456				

Table 4.5 RECOMMENDED SFY 2026 - SFY 2029 TRANSPORTATION IMPROVEMENT PROGRAM (HIGHWAY, BIKEWAY AND OTHER PROJECTS)

All County Projects

COUNTY, ROUTE, SECTION: D07 - Pave FY29			ODOT PID # 116087	MVRPC # 2903.3	PROJECT SPONSOR: ODOT District-7		
DESCRIPTION: Various locations in District 7-Resurface existing roadway with asphalt pavement.							
COMMENTS :							
TOTAL COST (000): \$19,738		LET TYPE: Traditional	A.Q. : Exempt	LRTP GOAL: G2-2			
PHASE	FUND	PRIOR	SFY2026	SFY2027	SFY2028	SFY2029	Future
CON	NHPP					\$4,384	
CON	STATE					\$3,948	
CON	STD					\$11,407	

COUNTY, ROUTE, SECTION: D07-FDPM FY28			ODOT PID # 116909	MVRPC # 2911.4	PROJECT SPONSOR: ODOT District-7		
DESCRIPTION: ODOT District 7-Districtwide fast dry pavement marking.							
COMMENTS :							
TOTAL COST (000): \$3,640		LET TYPE: Traditional	A.Q. : Exempt	LRTP GOAL: G2-3			
PHASE	FUND	PRIOR	SFY2026	SFY2027	SFY2028	SFY2029	Future
CON	STATE				\$3,640		

COUNTY, ROUTE, SECTION: ALL - SFY2026 5310 Projects			ODOT PID # 118283	MVRPC # 2679.8	PROJECT SPONSOR: ODOT District-7		
DESCRIPTION: 5310 projects selected by ODOT for funding in SFY2026. Recipients and project details can be found on TIP Table 5.4.							
COMMENTS :							
TOTAL COST (000): \$1,484		LET TYPE: Non-let	A.Q. : Exempt	LRTP GOAL: G2-2			
PHASE	FUND	PRIOR	SFY2026	SFY2027	SFY2028	SFY2029	Future
CON	f-5310		\$1,187				
CON	LOCAL		\$297				

COUNTY, ROUTE, SECTION: ALL - SFY2027 5310 Projects			ODOT PID # 118284	MVRPC # 2680.8	PROJECT SPONSOR: ODOT District-7		
DESCRIPTION: 5310 projects selected by ODOT for funding in SFY2027. Recipients and project details can be found on TIP Table 5.4.							
COMMENTS :							
TOTAL COST (000): \$1,514		LET TYPE: Non-let	A.Q. : Exempt	LRTP GOAL: G2-2			
PHASE	FUND	PRIOR	SFY2026	SFY2027	SFY2028	SFY2029	Future
CON	f-5310			\$1,211			
CON	LOCAL			\$303			

Table 4.5 RECOMMENDED SFY 2026 - SFY 2029 TRANSPORTATION IMPROVEMENT PROGRAM (HIGHWAY, BIKEWAY AND OTHER PROJECTS)

All County Projects

COUNTY, ROUTE, SECTION: MOT - MVRPC 2027 Regional Transp. Planning		ODOT PID # 118600		MVRPC # 2681.8		PROJECT SPONSOR: MVRPC	
DESCRIPTION: Supplemental Planning Funding-Includes TIP Project Management, Alternative Mode Transportation Planning & Project Planning Assistance.							
COMMENTS :							
TOTAL COST (000): \$496		LET TYPE: Non-let		A.Q. : Exempt		LRTP GOAL: G1	
PHASE	FUND	PRIOR	SFY2026	SFY2027	SFY2028	SFY2029	Future
SPR	STP			\$496			

COUNTY, ROUTE, SECTION: MOT - MVRPC 2027 Regional Land Use		ODOT PID # 118603		MVRPC # 2682.8		PROJECT SPONSOR: MVRPC	
DESCRIPTION: Continuation of regional planning activities to support coordination/collaboration efforts in the region by providing planning process consultation, research and technical support.							
COMMENTS :							
TOTAL COST (000): \$200		LET TYPE: Non-let		A.Q. : Exempt		LRTP GOAL: G1	
PHASE	FUND	PRIOR	SFY2026	SFY2027	SFY2028	SFY2029	Future
SPR	STP			\$200			

COUNTY, ROUTE, SECTION: MOT - Rideshare SFY2028		ODOT PID # 120168		MVRPC # 2813.8		PROJECT SPONSOR: MVRPC	
DESCRIPTION: MVRPC SFY2028 Rideshare Program for Clinton, Darke, Greene, Miami, Montgomery and Preble Counties. Match Commuters interested in Carpooling to Work/School. Marketing & Outreach-Ridesharing, Bike, Bus & Walking.							
COMMENTS :							
TOTAL COST (000): \$465		LET TYPE: Non-let		A.Q. : Exempt		LRTP GOAL: G2-1	
PHASE	FUND	PRIOR	SFY2026	SFY2027	SFY2028	SFY2029	Future
SPR	CMAQ				\$465		

COUNTY, ROUTE, SECTION: MOT - Rideshare SFY2029		ODOT PID # 120169		MVRPC # 2815.8		PROJECT SPONSOR: MVRPC	
DESCRIPTION: MVRPC SFY2029 Rideshare Program for Clinton, Darke, Greene, Miami, Montgomery and Preble Counties. Match Commuters interested in Carpooling to Work/School. Marketing & Outreach-Ridesharing, Bike, Bus & Walking.							
COMMENTS :							
TOTAL COST (000): \$465		LET TYPE: Non-let		A.Q. : Exempt		LRTP GOAL: G2-1	
PHASE	FUND	PRIOR	SFY2026	SFY2027	SFY2028	SFY2029	Future
SPR	CMAQ					\$465	

Table 4.5 RECOMMENDED SFY 2026 - SFY 2029 TRANSPORTATION IMPROVEMENT PROGRAM (HIGHWAY, BIKEWAY AND OTHER PROJECTS)

All County Projects

COUNTY, ROUTE, SECTION: MOT - Air Quality SFY2028		ODOT PID # 120170		MVRPC # 2812.8		PROJECT SPONSOR: MVRPC	
DESCRIPTION: MVRPC SFY2028 Air Quality Program for Greene, Miami and Montgomery Counties. Activities associated with air quality designations - Ozone and PM2.5							
COMMENTS :							
TOTAL COST (000): \$440		LET TYPE: Non-let		A.Q. : Exempt		LRTP GOAL: G4	
PHASE	FUND	PRIOR	SFY2026	SFY2027	SFY2028	SFY2029	Future
SPR	CMAQ				\$440		

COUNTY, ROUTE, SECTION: MOT - Air Quality SFY2029		ODOT PID # 120171		MVRPC # 2814.8		PROJECT SPONSOR: MVRPC	
DESCRIPTION: MVRPC SFY2029 Air Quality Program for Greene, Miami and Montgomery Counties. Activities associated with air quality designations - Ozone and PM2.5							
COMMENTS :							
TOTAL COST (000): \$440		LET TYPE: Non-let		A.Q. : Exempt		LRTP GOAL: G4	
PHASE	FUND	PRIOR	SFY2026	SFY2027	SFY2028	SFY2029	Future
SPR	CMAQ					\$440	

COUNTY, ROUTE, SECTION: MOT - MVRPC 2028 Regional Transp. Planning		ODOT PID # 120213		MVRPC # 2775.8		PROJECT SPONSOR: MVRPC	
DESCRIPTION: Supplemental Planning Funding-Includes TIP Project Management and Project Planning Assistance.							
COMMENTS :							
TOTAL COST (000): \$535		LET TYPE: Non-let		A.Q. : Exempt		LRTP GOAL: G1	
PHASE	FUND	PRIOR	SFY2026	SFY2027	SFY2028	SFY2029	Future
SPR	STP				\$535		

COUNTY, ROUTE, SECTION: MOT - MVRPC 2028 Regional Land Use		ODOT PID # 120214		MVRPC # 2776.8		PROJECT SPONSOR: MVRPC	
DESCRIPTION: Continuation of regional planning activities to support coordination/collaboration efforts in the region by providing planning process consultation, research and technical support.							
COMMENTS :							
TOTAL COST (000): \$206		LET TYPE: Non-let		A.Q. : Exempt		LRTP GOAL: G1	
PHASE	FUND	PRIOR	SFY2026	SFY2027	SFY2028	SFY2029	Future
SPR	STP				\$206		

Table 4.5 RECOMMENDED SFY 2026 - SFY 2029 TRANSPORTATION IMPROVEMENT PROGRAM (HIGHWAY, BIKEWAY AND OTHER PROJECTS)

All County Projects

COUNTY, ROUTE, SECTION: D07 - FDPM FY29		ODOT PID # 121536		MVRPC # 2929.4		PROJECT SPONSOR: ODOT District-7	
DESCRIPTION: ODOT District 7-Districtwide fast dry pavement marking.							
COMMENTS :							
TOTAL COST (000): \$3,745		LET TYPE: Traditional		A.Q. : Exempt		LRTP GOAL: G2-3	
PHASE	FUND	PRIOR	SFY2026	SFY2027	SFY2028	SFY2029	Future
CON	STATE					\$3,745	

COUNTY, ROUTE, SECTION: MOT - MVRPC 2029 Regional Transp. Planning		ODOT PID # 121699		MVRPC # 2839.8		PROJECT SPONSOR: MVRPC	
DESCRIPTION: Supplemental Planning Funding-Includes TIP Project Management and Project Planning Assistance.							
COMMENTS :							
TOTAL COST (000): \$551		LET TYPE: Non-let		A.Q. : Exempt		LRTP GOAL: G1	
PHASE	FUND	PRIOR	SFY2026	SFY2027	SFY2028	SFY2029	Future
SPR	STP					\$551	

COUNTY, ROUTE, SECTION: MOT - MVRPC 2029 Regional Land Use		ODOT PID # 121700		MVRPC # 2840.8		PROJECT SPONSOR: MVRPC	
DESCRIPTION: Continuation of regional planning activities to support coordination/collaboration efforts in the region by providing planning process consultation, research and technical support.							
COMMENTS :							
TOTAL COST (000): \$204		LET TYPE: Non-let		A.Q. : Exempt		LRTP GOAL: G1	
PHASE	FUND	PRIOR	SFY2026	SFY2027	SFY2028	SFY2029	Future
SPR	STP					\$204	

COUNTY, ROUTE, SECTION: ALL - SFY2028 5310 Projects		ODOT PID # 123296		MVRPC # 2995.8		PROJECT SPONSOR: ODOT District-7	
DESCRIPTION: 5310 projects selected by ODOT for funding in SFY2028. Recipients and project details can be found on TIP Table 5.4.							
COMMENTS :							
TOTAL COST (000): \$1,514		LET TYPE: Non-let		A.Q. : Exempt		LRTP GOAL: G2-2	
PHASE	FUND	PRIOR	SFY2026	SFY2027	SFY2028	SFY2029	Future
CON	f-5310				\$1,211		
CON	LOCAL				\$303		

Table 4.5 RECOMMENDED SFY 2026 - SFY 2029 TRANSPORTATION IMPROVEMENT PROGRAM (HIGHWAY, BIKEWAY AND OTHER PROJECTS)

All County Projects

COUNTY, ROUTE, SECTION: ALL - SFY2029 5310 Projects		ODOT PID # 123302		MVRPC # 2996.8		PROJECT SPONSOR: ODOT District-7	
DESCRIPTION: 5310 projects selected by ODOT for funding in SFY2029. Recipients and project details can be found on TIP Table 5.4.							
COMMENTS :							
TOTAL COST (000): \$1,514		LET TYPE: Non-let		A.Q. : Exempt		LRTP GOAL: G2-2	
PHASE	FUND	PRIOR	SFY2026	SFY2027	SFY2028	SFY2029	Future
CON	f-5310					\$1,211	
CON	LOCAL					\$303	

COUNTY, ROUTE, SECTION: Discretionary/Earmark		ODOT PID # SLI-001		MVRPC # 585.8		PROJECT SPONSOR: ODOT District-7	
DESCRIPTION: Discretionary/Earmark-Statewide Line Item for Federal Discretionary Program and Earmark Projects in Greene, Miami, Montgomery and Parts of Warren Counties.							
COMMENTS :							
TOTAL COST (000):		LET TYPE: Traditional		A.Q. : Exempt		LRTP GOAL: G2-2	
PHASE	FUND	PRIOR	SFY2026	SFY2027	SFY2028	SFY2029	Future

COUNTY, ROUTE, SECTION: Emergency		ODOT PID # SLI-002		MVRPC # 582.8		PROJECT SPONSOR: ODOT District-7	
DESCRIPTION: Emergency-Statewide Line Item for Emergency Projects in Greene, Miami, Montgomery and Parts of Warren Counties.							
COMMENTS :							
TOTAL COST (000):		LET TYPE: Traditional		A.Q. : Exempt		LRTP GOAL: G2-2	
PHASE	FUND	PRIOR	SFY2026	SFY2027	SFY2028	SFY2029	Future

COUNTY, ROUTE, SECTION: FLAP		ODOT PID # SLI-003		MVRPC # 1742.8		PROJECT SPONSOR: ODOT District-7	
DESCRIPTION: Federal Lands Access Program-Statewide Line Item for Federal Lands Access Program Projects in Greene, Miami, Montgomery and Parts of Warren Counties.							
COMMENTS :							
TOTAL COST (000):		LET TYPE: Traditional		A.Q. : Exempt		LRTP GOAL: G2-2	
PHASE	FUND	PRIOR	SFY2026	SFY2027	SFY2028	SFY2029	Future

Table 4.5 RECOMMENDED SFY 2026 - SFY 2029 TRANSPORTATION IMPROVEMENT PROGRAM (HIGHWAY, BIKEWAY AND OTHER PROJECTS)

All County Projects

COUNTY, ROUTE, SECTION: Local Programs		ODOT PID # SLI-004		MVRPC # 1245.8		PROJECT SPONSOR: ODOT District-7	
DESCRIPTION: Local Programs-Statewide Line Item for County Surface Transportation Block Grant, County Engineers Association of Ohio Highway Safety Improvement Program, County Bridge, County Bridge Partnership Program, Municipal Bridge, Local High Cost Bridge, Small Cities, Transportation Alternatives, Transportation Alternatives Maintenance, and Safe Route to School Projects in Greene, Miami, Montgomery and Parts of Warren Counties.							
COMMENTS :							
TOTAL COST (000):		LET TYPE: Traditional		A.Q. : Exempt		LRTP GOAL: G2-2	
PHASE	FUND	PRIOR	SFY2026	SFY2027	SFY2028	SFY2029	Future

COUNTY, ROUTE, SECTION: Major Rehab		ODOT PID # SLI-005		MVRPC # 1242.8		PROJECT SPONSOR: ODOT District-7	
DESCRIPTION: Major Rehab-Statewide Line Item for Major Rehabilitation Projects in Greene, Miami, Montgomery and Parts of Warren Counties.							
COMMENTS :							
TOTAL COST (000):		LET TYPE: Traditional		A.Q. : Exempt		LRTP GOAL: G2-2	
PHASE	FUND	PRIOR	SFY2026	SFY2027	SFY2028	SFY2029	Future

COUNTY, ROUTE, SECTION: MPO Capital		ODOT PID # SLI-006		MVRPC # 895.8		PROJECT SPONSOR: ODOT District-7	
DESCRIPTION: MPO Capital-Statewide Line Item for Metropolitan Planning Organizations Surface Transportation Block Grant, Congestion Mitigation and Air Quality, Transportation Alternatives Projects in Greene, Miami, Montgomery and Parts of Warren Counties.							
COMMENTS :							
TOTAL COST (000):		LET TYPE: Traditional		A.Q. : Exempt		LRTP GOAL: G2-2	
PHASE	FUND	PRIOR	SFY2026	SFY2027	SFY2028	SFY2029	Future

COUNTY, ROUTE, SECTION: National Highway Freight		ODOT PID # SLI-007		MVRPC # 2032.8		PROJECT SPONSOR: ODOT District-7	
DESCRIPTION: National Highway Freight-Statewide Line Item for National Highway Freight Projects in Greene, Miami, Montgomery and Parts of Warren Counties.							
COMMENTS :							
TOTAL COST (000):		LET TYPE: Traditional		A.Q. : Exempt		LRTP GOAL: G2-2	
PHASE	FUND	PRIOR	SFY2026	SFY2027	SFY2028	SFY2029	Future

Table 4.5 RECOMMENDED SFY 2026 - SFY 2029 TRANSPORTATION IMPROVEMENT PROGRAM (HIGHWAY, BIKEWAY AND OTHER PROJECTS)

All County Projects

COUNTY, ROUTE, SECTION: Other		ODOT PID # SLI-008		MVRPC # 1249.8		PROJECT SPONSOR: ODOT District-7	
DESCRIPTION: Other-Statewide Line Item for Project Impact Advisory Council, Noisewalls, Geologic Site Management, Statewide Miscellaneous, Diesel Emissions Reduction Grant, Disadvantaged Business Enterprise, On-the-Job Training/Supportive Services Programs Projects in Greene, Miami, Montgomery and Parts of Warren Counties.							
COMMENTS :							
TOTAL COST (000):		LET TYPE: Traditional		A.Q. : Exempt		LRTP GOAL: G2-2	
PHASE	FUND	PRIOR	SFY2026	SFY2027	SFY2028	SFY2029	Future

COUNTY, ROUTE, SECTION: Preservation		ODOT PID # SLI-009		MVRPC # 112.8		PROJECT SPONSOR: ODOT District-7	
DESCRIPTION: Preservation-Statewide Line Item for Distruct Preservation Projects in Greene, Miami, Montgomery and Parts of Warren Counties.							
COMMENTS :							
TOTAL COST (000):		LET TYPE: Traditional		A.Q. : Exempt		LRTP GOAL: G2-2	
PHASE	FUND	PRIOR	SFY2026	SFY2027	SFY2028	SFY2029	Future

COUNTY, ROUTE, SECTION: Rail		ODOT PID # SLI-010		MVRPC # 109.8		PROJECT SPONSOR: ODOT District-7	
DESCRIPTION: Rail-Statewide Line Item for Railroad Crossing Safety Projects in Greene, Miami, Montgomery and Parts of Warren Counties.							
COMMENTS :							
TOTAL COST (000):		LET TYPE: Traditional		A.Q. : Exempt		LRTP GOAL: G2-2	
PHASE	FUND	PRIOR	SFY2026	SFY2027	SFY2028	SFY2029	Future

COUNTY, ROUTE, SECTION: Rec Trails		ODOT PID # SLI-011		MVRPC # 640.8		PROJECT SPONSOR: ODOT District-7	
DESCRIPTION: Rec Trails-Statewide Line Item for Recreational Trails Program Projects in Greene, Miami, Montgomery and Parts of Warren Counties.							
COMMENTS :							
TOTAL COST (000):		LET TYPE: Traditional		A.Q. : Exempt		LRTP GOAL: G2-2	
PHASE	FUND	PRIOR	SFY2026	SFY2027	SFY2028	SFY2029	Future

Table 4.5 RECOMMENDED SFY 2026 - SFY 2029 TRANSPORTATION IMPROVEMENT PROGRAM (HIGHWAY, BIKEWAY AND OTHER PROJECTS)

All County Projects

COUNTY, ROUTE, SECTION: Safety		ODOT PID # SLI-012		MVRPC # 577.8		PROJECT SPONSOR: ODOT District-7	
DESCRIPTION: Safety-Statewide Line Item for Highway Safety Improvement Program Projects in Greene, Miami, Montgomery and Parts of Warren Counties.							
COMMENTS :							
TOTAL COST (000):		LET TYPE: Traditional		A.Q. : Exempt		LRTP GOAL: G2-2	
PHASE	FUND	PRIOR	SFY2026	SFY2027	SFY2028	SFY2029	Future

COUNTY, ROUTE, SECTION: State		ODOT PID # SLI-013		MVRPC # 1752.8		PROJECT SPONSOR: ODOT District-7	
DESCRIPTION: State-Statewide Line Item for Americans with Disabilities Act Facilities, District Maintenance, Emergency Damage Repair, Intelligent Traffic Systems, Jobs and Commerce, Local Oil and Shale, Parks, Rest Areas, Statewide Miscellaneous, Transportation Improvement Districts, Unmanned Aerial, Unrestricted State Revenue Projects in Greene, Miami, Montgomery and Parts of Warren Counties.							
COMMENTS :							
TOTAL COST (000):		LET TYPE: Traditional		A.Q. : Exempt		LRTP GOAL: G2-2	
PHASE	FUND	PRIOR	SFY2026	SFY2027	SFY2028	SFY2029	Future

Table 4.6 provides the current list and descriptions of projects utilizing statewide line items in MVRPC's region for SFY2026-2029. **This table is provided for information only. Specific projects in this table are not included in the TIP and are not subject to TIP Amendments.** Projects not considered to be of appropriate scale for individual identification in a given program year may be added to the STIP by statewide line item. When utilizing a statewide line item, the following criteria are followed:

- ◆ Projects considered for statewide line item usage must meet the following criteria:
 - Not regionally significant (23CFR 450.216(h), 40 CFR 93.101)
 - Air Quality status of exempt
 - Environmental document type of CE 2 or below
 - Non-capacity adding
 - Consistent with ODOT and MPO transportation plans

- ◆ In addition, MVRPC requires that projects utilizing statewide line items:
 - Do not have a total project cost of over \$3,000,000
 - Do not utilize MVRPC funding sources
 - Lead agency must not be a Local Project Sponsor (this requirement may be waived based on concurrence from MVRPC and the project sponsor)
 - Must not be a potentially controversial project

Miami Valley Regional Planning Commission

Table 4.6 - DETAILED PROJECT INFORMATION FOR STATEWIDE LINE ITEMS LISTED IN TABLE 4.5

COUNTY, ROUTE, SECTION: MIA - PAVE FY28 (B) - SLI-009		ODOT PID # 101169		MVRPC # 2584.3		PROJECT SPONSOR: ODOT District-7	
DESCRIPTION: SR 202 from the Troy south corp limit to SR 571; US 36 from the Fletcher east corp limit to the Miami/Champaign County Line; SR 55 from SR 48 to the Troy west corp limit-Resurfacing with asphalt concrete.							
COMMENTS :							
TOTAL COST (000): \$5,273		LET TYPE: Traditional		A.Q. : Exempt		LRTP GOAL: G2-2	
PHASE	FUND	PRIOR	SFY2026	SFY2027	SFY2028	SFY2029	Future
ENG	STATE	\$48					
CON	STATE				\$1,045		
CON	STD				\$4,180		

COUNTY, ROUTE, SECTION: GRE444-07.91 - SLI-009		ODOT PID # 105195		MVRPC # 2588.8		PROJECT SPONSOR: ODOT District-8	
DESCRIPTION: SR 444 from the Fairborn north corp limit to the Greene/Clark County Line-Preventative maintenance.							
COMMENTS :							
TOTAL COST (000): \$825		LET TYPE: Traditional		A.Q. : Exempt		LRTP GOAL: G2-2	
PHASE	FUND	PRIOR	SFY2026	SFY2027	SFY2028	SFY2029	Future
CON	NHPP			\$660			
CON	STATE			\$165			

COUNTY, ROUTE, SECTION: MIA718-03.26 - SLI-009		ODOT PID # 109739		MVRPC # 2898.3		PROJECT SPONSOR: ODOT District-7	
DESCRIPTION: SR 718 from the Pleasant Hill west corp limit to I-75-Resurface the roadway with asphalt concrete.							
COMMENTS :							
TOTAL COST (000): \$2,197		LET TYPE: Traditional		A.Q. : Exempt		LRTP GOAL: G2-2	
PHASE	FUND	PRIOR	SFY2026	SFY2027	SFY2028	SFY2029	Future
ENG	STATE	\$14					
CON	STATE					\$437	
CON	STD					\$1,747	

Table 4.6 - DETAILED PROJECT INFORMATION FOR STATEWIDE LINE ITEMS LISTED IN TABLE 4.5

COUNTY, ROUTE, SECTION: MOT725-00.00/08.56 - SLI-009		ODOT PID # 109761		MVRPC # 2593.3		PROJECT SPONSOR: ODOT District-7	
DESCRIPTION: SR 725 from the Preble/Montgomery County Line to the Germantown west corp limit and SR 725 from the Germantown east corp limit to the Miamisburg west corp limit- Resurface the existing roadway with asphalt concrete.							
COMMENTS :							
TOTAL COST (000): \$1,343		LET TYPE: Traditional		A.Q. : Exempt		LRTP GOAL: G2-2	
PHASE	FUND	PRIOR	SFY2026	SFY2027	SFY2028	SFY2029	Future
ENG	STATE	\$4					
CON	NHPP					\$257	
CON	STATE					\$268	
CON	STD					\$815	

COUNTY, ROUTE, SECTION: MOT - BP FY26 - SLI-009		ODOT PID # 110151		MVRPC # 2598.8		PROJECT SPONSOR: ODOT District-7	
DESCRIPTION: Various bridges on US 35 in Montgomery County-Paint bridge superstructure.							
COMMENTS :							
TOTAL COST (000): \$2,733		LET TYPE: Traditional		A.Q. : Exempt		LRTP GOAL: G2-2	
PHASE	FUND	PRIOR	SFY2026	SFY2027	SFY2028	SFY2029	Future
ENG	STATE	\$166					
CON	NHPP		\$2,037				
CON	STATE		\$509				
ROW	STATE		\$20				

COUNTY, ROUTE, SECTION: D07 - BP FY26 - SLI-009		ODOT PID # 110152		MVRPC # 2599.8		PROJECT SPONSOR: ODOT District-7	
DESCRIPTION: Various bridges in District 7-Paint bridge superstructure.							
COMMENTS :							
TOTAL COST (000): \$1,112		LET TYPE: Traditional		A.Q. : Exempt		LRTP GOAL: G2-2	
PHASE	FUND	PRIOR	SFY2026	SFY2027	SFY2028	SFY2029	Future
ENG	STATE	\$160					
CON	NHPP		\$843				
CON	STATE		\$109				

Table 4.6 - DETAILED PROJECT INFORMATION FOR STATEWIDE LINE ITEMS LISTED IN TABLE 4.5

COUNTY, ROUTE, SECTION: MIA041-11.70 - SLI-009			ODOT PID # 110894 MVRPC # 2572.3		PROJECT SPONSOR: ODOT District-7		
DESCRIPTION: SR 41 from the Troy west corp limit to Experiment Farm Road-Mill and fill resurfacing.							
COMMENTS :							
TOTAL COST (000): \$1,142		LET TYPE: Traditional		A.Q. : Exempt		LRTP GOAL: G2-2	
PHASE	FUND	PRIOR	SFY2026	SFY2027	SFY2028	SFY2029	Future
ENG	STATE	\$20					
CON	LOCAL		\$224				
CON	STD		\$897				

COUNTY, ROUTE, SECTION: MIA041-11.14 - SLI-009			ODOT PID # 110895 MVRPC # 2601.3		PROJECT SPONSOR: ODOT District-7		
DESCRIPTION: SR 41 in Troy from Experiment Farm Road to I-75-Mill and fill resurfacing.							
COMMENTS :							
TOTAL COST (000): \$688		LET TYPE: Traditional		A.Q. : Exempt		LRTP GOAL: G2-2	
PHASE	FUND	PRIOR	SFY2026	SFY2027	SFY2028	SFY2029	Future
ENG	STATE	\$12					
CON	LOCAL			\$135			
CON	STD			\$541			

COUNTY, ROUTE, SECTION: MOT741-08.38 - SLI-009			ODOT PID # 111539 MVRPC # 2573.3		PROJECT SPONSOR: ODOT District-7		
DESCRIPTION: SR 741 from Northlawn Road to the I-75 ramps-Mill and fill resurfacing.							
COMMENTS :							
TOTAL COST (000): \$920		LET TYPE: Traditional		A.Q. : Exempt		LRTP GOAL: G2-2	
PHASE	FUND	PRIOR	SFY2026	SFY2027	SFY2028	SFY2029	Future
ENG	STATE	\$17					
CON	LOCAL		\$180				
CON	NHPP		\$722				

Table 4.6 - DETAILED PROJECT INFORMATION FOR STATEWIDE LINE ITEMS LISTED IN TABLE 4.5

COUNTY, ROUTE, SECTION: MOT741-06.20 - SLI-009			ODOT PID # 111540		MVRPC # 2574.3	PROJECT SPONSOR: ODOT District-7	
DESCRIPTION: SR 741 from the Moraine south corp limit to just north of Northlawn Avenue-Mill and fill resurfacing.							
COMMENTS :							
TOTAL COST (000): \$2,013		LET TYPE: Traditional		A.Q. : Exempt		LRTP GOAL: G2-2	
PHASE	FUND	PRIOR	SFY2026	SFY2027	SFY2028	SFY2029	Future
ENG	STATE	\$33					
CON	LOCAL			\$396			
CON	NHPP			\$1,584			

COUNTY, ROUTE, SECTION: MIA075-04.92 - SLI-009			ODOT PID # 112417		MVRPC # 2603.3	PROJECT SPONSOR: ODOT District-7	
DESCRIPTION: I-75 from the Tipp City north corp limit to the Troy north corp limit-Concrete pavement repair.							
COMMENTS :							
TOTAL COST (000): \$2,112		LET TYPE: Traditional		A.Q. : Exempt		LRTP GOAL: G2-2	
PHASE	FUND	PRIOR	SFY2026	SFY2027	SFY2028	SFY2029	Future
ENG	STATE	\$32					
CON	NHPP		\$1,872				
CON	STATE		\$208				

COUNTY, ROUTE, SECTION: D07 - CHIP FY26 (B) - SLI-009			ODOT PID # 112502		MVRPC # 2685.3	PROJECT SPONSOR: ODOT District-7	
DESCRIPTION: Various routes in District 7-Chip seal.							
COMMENTS :							
TOTAL COST (000): \$3,260		LET TYPE: Traditional		A.Q. : Exempt		LRTP GOAL: G2-2	
PHASE	FUND	PRIOR	SFY2026	SFY2027	SFY2028	SFY2029	Future
ENG	STATE	\$32					
CON	STATE		\$872				
CON	STD		\$2,356				

Table 4.6 - DETAILED PROJECT INFORMATION FOR STATEWIDE LINE ITEMS LISTED IN TABLE 4.5

COUNTY, ROUTE, SECTION: GRE004-00.00 - SLI-009		ODOT PID # 112547		MVRPC # 3005.3		PROJECT SPONSOR: ODOT District-8	
DESCRIPTION: SR 4 from the Montgomery/Greene County Line to Adams Road-Resurfacing.							
COMMENTS :							
TOTAL COST (000): \$3,510		LET TYPE: Traditional		A.Q. : Exempt		LRTP GOAL: G2-2	
PHASE	FUND	PRIOR	SFY2026	SFY2027	SFY2028	SFY2029	Future
CON	NHPP					\$2,808	
CON	STATE					\$702	

COUNTY, ROUTE, SECTION: D08 - Noise Walls FY2026 - SLI-009		ODOT PID # 112574		MVRPC # 2605.8		PROJECT SPONSOR: ODOT District-8	
DESCRIPTION: Various locations in District 8-Replace and rehabilitate noise wall panels which have been damaged.							
COMMENTS :							
TOTAL COST (000): \$3,385		LET TYPE: Traditional		A.Q. : Exempt		LRTP GOAL: G2-2	
PHASE	FUND	PRIOR	SFY2026	SFY2027	SFY2028	SFY2029	Future
ENG	STATE	\$68					
CON	NHPP		\$2,814				
CON	STATE		\$503				

COUNTY, ROUTE, SECTION: D08 - PM/RPM FY2026 - SLI-009		ODOT PID # 112770		MVRPC # 2606.4		PROJECT SPONSOR: ODOT District-8	
DESCRIPTION: Various locations in District 8-Pavement marking and RPM contract.							
COMMENTS :							
TOTAL COST (000): \$5,070		LET TYPE: Traditional		A.Q. : Exempt		LRTP GOAL: G2-3	
PHASE	FUND	PRIOR	SFY2026	SFY2027	SFY2028	SFY2029	Future
ENG	STATE	\$41					
CON	STD		\$5,029				

COUNTY, ROUTE, SECTION: D08 - LG FY2026/2027 - SLI-013		ODOT PID # 112771		MVRPC # 2607.4		PROJECT SPONSOR: ODOT District-8	
DESCRIPTION: Various locations in District 8-Lighting replacements on Interstates.							
COMMENTS :							
TOTAL COST (000): \$2,540		LET TYPE: Traditional		A.Q. : Exempt		LRTP GOAL: G2-3	
PHASE	FUND	PRIOR	SFY2026	SFY2027	SFY2028	SFY2029	Future
CON	STATE		\$2,540				

Table 4.6 - DETAILED PROJECT INFORMATION FOR STATEWIDE LINE ITEMS LISTED IN TABLE 4.5

COUNTY, ROUTE, SECTION: GRE - Culverts FY2026 - SLI-009		ODOT PID # 112995		MVRPC # 2833.5		PROJECT SPONSOR: ODOT District-8	
DESCRIPTION: US 35 just west of North Jeffersonville Road-Pave invert. US 68 at Dowdell Avenue-EIPI treatment.							
COMMENTS :							
TOTAL COST (000): \$308		LET TYPE: Traditional		A.Q. : Exempt		LRTP GOAL: G2-2	
PHASE	FUND	PRIOR	SFY2026	SFY2027	SFY2028	SFY2029	Future
CON	NHPP		\$176				
CON	STATE		\$62				
CON	STD		\$70				

COUNTY, ROUTE, SECTION: D07 - PPM FY26 - SLI-013		ODOT PID # 113083		MVRPC # 2609.4		PROJECT SPONSOR: ODOT District-7	
DESCRIPTION: Various locations in District 7-Polyester pavement marking project.							
COMMENTS :							
TOTAL COST (000): \$1,379		LET TYPE: Traditional		A.Q. : Exempt		LRTP GOAL: G2-3	
PHASE	FUND	PRIOR	SFY2026	SFY2027	SFY2028	SFY2029	Future
CON	STATE		\$1,379				

COUNTY, ROUTE, SECTION: D07 - RPM FY26 - SLI-013		ODOT PID # 113084		MVRPC # 2610.4		PROJECT SPONSOR: ODOT District-7	
DESCRIPTION: Various locations in District 7-Districtwide raised pavement markers.							
COMMENTS :							
TOTAL COST (000): \$369		LET TYPE: Traditional		A.Q. : Exempt		LRTP GOAL: G2-3	
PHASE	FUND	PRIOR	SFY2026	SFY2027	SFY2028	SFY2029	Future
CON	STATE		\$369				

COUNTY, ROUTE, SECTION: MOT048-04.48 - SLI-009		ODOT PID # 113983		MVRPC # 2899.3		PROJECT SPONSOR: ODOT District-7	
DESCRIPTION: SR 48 from I-675 to Whipp Road-Mill and fill with super-pave asphalt.							
COMMENTS :							
TOTAL COST (000): \$1,153		LET TYPE: Traditional		A.Q. : Exempt		LRTP GOAL: G2-2	
PHASE	FUND	PRIOR	SFY2026	SFY2027	SFY2028	SFY2029	Future
ENG	STATE	\$19					
CON	LOCAL				\$227		
CON	NHPP				\$907		

Table 4.6 - DETAILED PROJECT INFORMATION FOR STATEWIDE LINE ITEMS LISTED IN TABLE 4.5

COUNTY, ROUTE, SECTION: D07/D08 - GR FY26 - SLI-009			ODOT PID # 114293 MVRPC # 2614.4		PROJECT SPONSOR: ODOT District-8		
DESCRIPTION: Various locations in District 8 and Montgomery County in District 7-Guardrail repair and upgrading contract.							
COMMENTS :							
TOTAL COST (000): \$1,523		LET TYPE: Traditional		A.Q. : Exempt		LRTP GOAL: G2-3	
PHASE	FUND	PRIOR	SFY2026	SFY2027	SFY2028	SFY2029	Future
ENG	STATE	\$3					
CON	STATE		\$1,520				

COUNTY, ROUTE, SECTION: D07/D08 - GR FY2027 - SLI-009			ODOT PID # 114294 MVRPC # 2615.4		PROJECT SPONSOR: ODOT District-8		
DESCRIPTION: Various locations in District 8 and Montgomery County in District 7-Guardrail repair and upgrading contract.							
COMMENTS :							
TOTAL COST (000): \$1,686		LET TYPE: Traditional		A.Q. : Exempt		LRTP GOAL: G2-3	
PHASE	FUND	PRIOR	SFY2026	SFY2027	SFY2028	SFY2029	Future
ENG	STATE	\$3					
CON	STATE			\$1,683			

COUNTY, ROUTE, SECTION: D08 - GR FY2028 - SLI-013			ODOT PID # 114295 MVRPC # 2954.4		PROJECT SPONSOR: ODOT District-8		
DESCRIPTION: Various locations in District 8-Guardrail repair and upgrading contract.							
COMMENTS :							
TOTAL COST (000): \$1,756		LET TYPE: Traditional		A.Q. : Exempt		LRTP GOAL: G2-2	
PHASE	FUND	PRIOR	SFY2026	SFY2027	SFY2028	SFY2029	Future
ENG	STATE	\$3					
CON	STATE				\$1,753		

COUNTY, ROUTE, SECTION: WAR/GRE042-17.94/00.00 - SLI-009			ODOT PID # 114514 MVRPC # 2955.3		PROJECT SPONSOR: ODOT District-8		
DESCRIPTION: US 42 from the Red Stewart Airfield in Warren County to W. Spring Valley-Painters Road in Greene County-Resurfacing.							
COMMENTS :							
TOTAL COST (000): \$4,917		LET TYPE: Traditional		A.Q. : Exempt		LRTP GOAL: G2-2	
PHASE	FUND	PRIOR	SFY2026	SFY2027	SFY2028	SFY2029	Future
CON	NHPP				\$785		
CON	STATE				\$983		
CON	STD				\$3,148		

Table 4.6 - DETAILED PROJECT INFORMATION FOR STATEWIDE LINE ITEMS LISTED IN TABLE 4.5

COUNTY, ROUTE, SECTION: CLI/GRE - Inverts FY27 - SLI-009		ODOT PID # 114656		MVRPC # 2621.8		PROJECT SPONSOR: ODOT District-8	
DESCRIPTION: Various locations in District 8-Pave inverts of bridge size culverts and perform other related repairs.							
COMMENTS :							
TOTAL COST (000): \$930		LET TYPE: Traditional		A.Q. : Exempt		LRTP GOAL: G2-2	
PHASE	FUND	PRIOR	SFY2026	SFY2027	SFY2028	SFY2029	Future
ENG	STATE	\$166					
CON	STATE			\$153			
CON	STD			\$611			

COUNTY, ROUTE, SECTION: GRE380-03.31/06.27 - SLI-009		ODOT PID # 114669		MVRPC # 2622.5		PROJECT SPONSOR: ODOT District-8	
DESCRIPTION: SR 380 over Caesar Creek-Repair bridge by replacing the wearing surface. SR 380 over Gladly Run-Repair bridge by replacing the wearing surface and painting the structural steel. Profile to be improved on both structures.							
COMMENTS :							
TOTAL COST (000): \$2,602		LET TYPE: Traditional		A.Q. : Exempt		LRTP GOAL: G2-2	
PHASE	FUND	PRIOR	SFY2026	SFY2027	SFY2028	SFY2029	Future
ENG	STATE	\$162					
ENG	STATE	\$19					
CON	STATE			\$484			
CON	STD			\$1,937			

COUNTY, ROUTE, SECTION: WAR - Inverts FY2028 - SLI-009		ODOT PID # 114676		MVRPC # 2956.5		PROJECT SPONSOR: ODOT District-8	
DESCRIPTION: Various locations in Warren County-Pave inverts and other repairs to bridge size culverts.							
COMMENTS :							
TOTAL COST (000): \$1,504		LET TYPE: Traditional		A.Q. : Exempt		LRTP GOAL: G2-2	
PHASE	FUND	PRIOR	SFY2026	SFY2027	SFY2028	SFY2029	Future
ENG	STATE	\$166					
CON	NHPP					\$482	
CON	STATE					\$214	
CON	STD					\$642	

Table 4.6 - DETAILED PROJECT INFORMATION FOR STATEWIDE LINE ITEMS LISTED IN TABLE 4.5

COUNTY, ROUTE, SECTION: D08 - PM/RPM FY2027 - SLI-009		ODOT PID # 114691		MVRPC # 2623.4		PROJECT SPONSOR: ODOT District-8	
DESCRIPTION: Various locations in District 8-Districtwide pavement marking and RPM contract.							
COMMENTS :							
TOTAL COST (000): \$5,136		LET TYPE: Traditional		A.Q. : Exempt		LRTP GOAL: G2-3	
PHASE	FUND	PRIOR	SFY2026	SFY2027	SFY2028	SFY2029	Future
CON	STD			\$5,136			

COUNTY, ROUTE, SECTION: D08 - PM/RPM FY2028 - SLI-009		ODOT PID # 114692		MVRPC # 2957.4		PROJECT SPONSOR: ODOT District-8	
DESCRIPTION: Various locations in District 8-Districtwide pavement marking and RPM contract.							
COMMENTS :							
TOTAL COST (000): \$5,243		LET TYPE: Traditional		A.Q. : Exempt		LRTP GOAL: G2-3	
PHASE	FUND	PRIOR	SFY2026	SFY2027	SFY2028	SFY2029	Future
CON	STD				\$5,243		

COUNTY, ROUTE, SECTION: D08 - TSG FY2027/FY2028 - SLI-009		ODOT PID # 114693		MVRPC # 2624.4		PROJECT SPONSOR: ODOT District-8	
DESCRIPTION: Various location in District 8-Install by contract traffic signals. Will include LED replacement for entire district.							
COMMENTS :							
TOTAL COST (000): \$2,611		LET TYPE: Traditional		A.Q. : Exempt		LRTP GOAL: G2-3	
PHASE	FUND	PRIOR	SFY2026	SFY2027	SFY2028	SFY2029	Future
ENG	STATE		\$150				
CON	HSIP			\$2,461			

COUNTY, ROUTE, SECTION: D07 - PPM FY27 - SLI-013		ODOT PID # 114726		MVRPC # 2626.4		PROJECT SPONSOR: ODOT District-7	
DESCRIPTION: ODOT District 7-Districtwide polyester pavement marking.							
COMMENTS :							
TOTAL COST (000): \$1,379		LET TYPE: Traditional		A.Q. : Exempt		LRTP GOAL: G2-3	
PHASE	FUND	PRIOR	SFY2026	SFY2027	SFY2028	SFY2029	Future
CON	STATE			\$1,379			

Table 4.6 - DETAILED PROJECT INFORMATION FOR STATEWIDE LINE ITEMS LISTED IN TABLE 4.5

COUNTY, ROUTE, SECTION: D07 - RPM FY27 - SLI-013				ODOT PID # 114727 MVRPC # 2627.4		PROJECT SPONSOR: ODOT District-7	
DESCRIPTION: ODOT District 7-Districtwide raised pavement markers.							
COMMENTS :							
TOTAL COST (000): \$369		LET TYPE: Traditional		A.Q. : Exempt		LRTP GOAL: G2-3	
PHASE	FUND	PRIOR	SFY2026	SFY2027	SFY2028	SFY2029	Future
CON	STATE			\$369			

COUNTY, ROUTE, SECTION: D08 - Bridge Maintenance FY2027 - SLI-009				ODOT PID # 114781 MVRPC # 2628.5		PROJECT SPONSOR: ODOT District-8	
DESCRIPTION: Various locations in District 8-Perform minor maintenance bridge repairs.							
COMMENTS :							
TOTAL COST (000): \$2,186		LET TYPE: Traditional		A.Q. : Exempt		LRTP GOAL: G2-2	
PHASE	FUND	PRIOR	SFY2026	SFY2027	SFY2028	SFY2029	Future
ENG	STATE	\$140					
ENG	STATE	\$11					
CON	STATE			\$204			
ROW	STATE			\$20			
CON	STD			\$1,811			

COUNTY, ROUTE, SECTION: WAR - BS FY2027 - SLI-009				ODOT PID # 114787 MVRPC # 2629.5		PROJECT SPONSOR: ODOT District-8	
DESCRIPTION: Various bridges on I-71 and I-75 in Warren County-Seal bridges.							
COMMENTS :							
TOTAL COST (000): \$1,184		LET TYPE: Traditional		A.Q. : Exempt		LRTP GOAL: G2-2	
PHASE	FUND	PRIOR	SFY2026	SFY2027	SFY2028	SFY2029	Future
ENG	STATE	\$60					
CON	NHPP			\$1,011			
CON	STATE			\$112			

Table 4.6 - DETAILED PROJECT INFORMATION FOR STATEWIDE LINE ITEMS LISTED IN TABLE 4.5

COUNTY, ROUTE, SECTION: MOT - NW FY26 - SLI-008			ODOT PID # 114938 MVRPC # 2630.8		PROJECT SPONSOR: ODOT District-7		
DESCRIPTION: I-675 at Paragon Road-Replace broken noise wall panels.							
COMMENTS :							
TOTAL COST (000): \$352		LET TYPE: Traditional		A.Q. : Exempt		LRTP GOAL: G2-2	
PHASE	FUND	PRIOR	SFY2026	SFY2027	SFY2028	SFY2029	Future
ENG	STATE	\$22					
CON	NHPP		\$267				
CON	STATE		\$63				

COUNTY, ROUTE, SECTION: MIA - CR FY26 - SLI-013			ODOT PID # 115142 MVRPC # 2635.8		PROJECT SPONSOR: ODOT District-7		
DESCRIPTION: Various locations in District 7-Replace or repair culverts.							
COMMENTS :							
TOTAL COST (000): \$500		LET TYPE: Traditional		A.Q. : Exempt		LRTP GOAL: G2-2	
PHASE	FUND	PRIOR	SFY2026	SFY2027	SFY2028	SFY2029	Future
ENG	STATE	\$46					
ENG	STATE	\$10					
ENG	STATE	\$38					
ENG	STATE	\$14					
ROW	STATE	\$60					
CON	STATE		\$333				

COUNTY, ROUTE, SECTION: GRE - MCRO FY2026 - SLI-009			ODOT PID # 116340 MVRPC # 2823.8		PROJECT SPONSOR: ODOT District-8		
DESCRIPTION: SR 725 from the Bellbrook east corp limit to US 42-Microsurfacing.							
COMMENTS :							
TOTAL COST (000): \$524		LET TYPE: Traditional		A.Q. : Exempt		LRTP GOAL: G2-2	
PHASE	FUND	PRIOR	SFY2026	SFY2027	SFY2028	SFY2029	Future
ENG	STATE	\$21					
CON	STATE		\$101				
CON	STD		\$402				

Table 4.6 - DETAILED PROJECT INFORMATION FOR STATEWIDE LINE ITEMS LISTED IN TABLE 4.5

COUNTY, ROUTE, SECTION: GRE - Culverts FY28 - SLI-013		ODOT PID # 116347		MVRPC # 2907.5		PROJECT SPONSOR: ODOT District-8	
DESCRIPTION: Various culverts in Greene County-Sockline broken back pipe.							
COMMENTS :							
TOTAL COST (000): \$50		LET TYPE: Non-let		A.Q. : Exempt		LRTP GOAL: G2-2	
PHASE	FUND	PRIOR	SFY2026	SFY2027	SFY2028	SFY2029	Future
CON	STATE				\$50		

COUNTY, ROUTE, SECTION: MIA571/718-VAR/07.62 - SLI-013		ODOT PID # 116494		MVRPC # 2545.8		PROJECT SPONSOR: ODOT District-7	
DESCRIPTION: Various culverts in Miami County-Replace culverts. SR 571 from just west of Peters Road to CR25A-Resurfacing.							
COMMENTS :							
TOTAL COST (000): \$2,271		LET TYPE: Traditional		A.Q. : Exempt		LRTP GOAL: G2-2	
PHASE	FUND	PRIOR	SFY2026	SFY2027	SFY2028	SFY2029	Future
ENG	STATE	\$2					
ENG	STATE	\$131					
ROW	STATE	\$32					
CON	STATE		\$2,106				

COUNTY, ROUTE, SECTION: D07 - CR FY27 (B) - SLI-013		ODOT PID # 116498		MVRPC # 2544.8		PROJECT SPONSOR: ODOT District-7	
DESCRIPTION: Various locations in District 7-Pave inverts of culverts.							
COMMENTS :							
TOTAL COST (000): \$447		LET TYPE: Traditional		A.Q. : Exempt		LRTP GOAL: G2-2	
PHASE	FUND	PRIOR	SFY2026	SFY2027	SFY2028	SFY2029	Future
ENG	STATE	\$14					
ENG	STATE	\$187					
CON	STATE			\$246			

Table 4.6 - DETAILED PROJECT INFORMATION FOR STATEWIDE LINE ITEMS LISTED IN TABLE 4.5

COUNTY, ROUTE, SECTION: WAR741-16.42 - SLI-009		ODOT PID # 116565		MVRPC # 2908.5		PROJECT SPONSOR: ODOT District-8	
DESCRIPTION: SR 741 over a tributary of Clear Creek in Springboro-Rehabilitate bridge by overlaying the wearing surface and performing other related repairs.							
COMMENTS :							
TOTAL COST (000): \$744		LET TYPE: Traditional		A.Q. : Exempt		LRTP GOAL: G2-2	
PHASE	FUND	PRIOR	SFY2026	SFY2027	SFY2028	SFY2029	Future
ENG	STATE		\$78				
CON	NHPP				\$533		
CON	STATE				\$133		

COUNTY, ROUTE, SECTION: D07 - RPM FY28 - SLI-013		ODOT PID # 116908		MVRPC # 2910.4		PROJECT SPONSOR: ODOT District-7	
DESCRIPTION: Various locations in District 7-Districtwide raised pavement markers.							
COMMENTS :							
TOTAL COST (000): \$369		LET TYPE: Traditional		A.Q. : Exempt		LRTP GOAL: G2-3	
PHASE	FUND	PRIOR	SFY2026	SFY2027	SFY2028	SFY2029	Future
CON	STATE				\$369		

COUNTY, ROUTE, SECTION: D07 - PPM FY27 - SLI-013		ODOT PID # 116911		MVRPC # 2958.4		PROJECT SPONSOR: ODOT District-7	
DESCRIPTION: Various locations in District 7-Districtwide polyester pavement marking.							
COMMENTS :							
TOTAL COST (000): \$1,379		LET TYPE: Traditional		A.Q. : Exempt		LRTP GOAL: G2-3	
PHASE	FUND	PRIOR	SFY2026	SFY2027	SFY2028	SFY2029	Future
CON	STATE				\$1,379		

COUNTY, ROUTE, SECTION: D07 - BP FY28 - SLI-009		ODOT PID # 116918		MVRPC # 2959.8		PROJECT SPONSOR: ODOT District-7	
DESCRIPTION: Various locations in District 7-Districtwide bridge painting.							
COMMENTS :							
TOTAL COST (000): \$750		LET TYPE: Traditional		A.Q. : Exempt		LRTP GOAL: G2-2	
PHASE	FUND	PRIOR	SFY2026	SFY2027	SFY2028	SFY2029	Future
CON	NHPP				\$675		
CON	STATE				\$75		

Table 4.6 - DETAILED PROJECT INFORMATION FOR STATEWIDE LINE ITEMS LISTED IN TABLE 4.5

COUNTY, ROUTE, SECTION: MIA041-01.32 - SLI-013		ODOT PID # 116919		MVRPC # 2637.5		PROJECT SPONSOR: ODOT District-7	
DESCRIPTION: SR 41 approximately 3,700' east of SR 201-Remove asphalt wearing surface and waterproofing, overlay with Super-plasticized Dense Concrete using hydro demolition, replace deck edges, patch abutments and wingwalls.							
COMMENTS :							
TOTAL COST (000): \$182		LET TYPE: Traditional		A.Q. : Exempt		LRTP GOAL: G2-2	
PHASE	FUND	PRIOR	SFY2026	SFY2027	SFY2028	SFY2029	Future
CON	STATE			\$182			

COUNTY, ROUTE, SECTION: CLA/MOT - BH FY26 - SLI-009		ODOT PID # 116928		MVRPC # 2638.5		PROJECT SPONSOR: ODOT District-7	
DESCRIPTION: Various bridges in Clark and Montgomery Counties-Patch substructures, parapets and piers.							
COMMENTS :							
TOTAL COST (000): \$780		LET TYPE: Traditional		A.Q. : Exempt		LRTP GOAL: G2-2	
PHASE	FUND	PRIOR	SFY2026	SFY2027	SFY2028	SFY2029	Future
CON	NHPP		\$663				
CON	STATE		\$117				

COUNTY, ROUTE, SECTION: D07 - BH FY27 - SLI-013		ODOT PID # 116931		MVRPC # 2640.8		PROJECT SPONSOR: ODOT District-7	
DESCRIPTION: Various bridges in District 7-Field pave culverts.							
COMMENTS :							
TOTAL COST (000): \$442		LET TYPE: Traditional		A.Q. : Exempt		LRTP GOAL: G2-2	
PHASE	FUND	PRIOR	SFY2026	SFY2027	SFY2028	SFY2029	Future
CON	STATE			\$442			

Table 4.6 - DETAILED PROJECT INFORMATION FOR STATEWIDE LINE ITEMS LISTED IN TABLE 4.5

COUNTY, ROUTE, SECTION: MOT - Trotwood Olive Road Walks - SLI-012			ODOT PID # 117202		MVRPC # 2541.7		PROJECT SPONSOR: Trotwood	
DESCRIPTION: Olive Road from Salem Avenue to Shiloh Springs Road-Add 1,500' of new sidewalk (3 segments) and reconstruction of a traffic signal at SR 49/Olive Road.								
COMMENTS :								
TOTAL COST (000): \$1,276		LET TYPE: Traditional		A.Q. : Exempt		LRTP GOAL: G2-1		
PHASE	FUND	PRIOR	SFY2026	SFY2027	SFY2028	SFY2029	Future	
ENG	HSIP	\$147						
ENG	LOCAL	\$25						
ENG	LOCAL	\$40						
ROW	HSIP	\$92						
ROW	LOCAL	\$10						
CON	HSIP		\$749					
CON	LOCAL		\$214					

COUNTY, ROUTE, SECTION: GRE235-05.56 - SLI-012			ODOT PID # 118058		MVRPC # 2568.4		PROJECT SPONSOR: ODOT District-8	
DESCRIPTION: SR 235 at Byron Road-Improve the intersection by constructing an eastbound SR 235 left turn lane, relocating the north leg of Byron Road and installing a cul-de-sac on the south leg of Byron Road.								
COMMENTS :								
TOTAL COST (000): \$3,134		LET TYPE: Traditional		A.Q. : Exempt		LRTP GOAL: G2-3		
PHASE	FUND	PRIOR	SFY2026	SFY2027	SFY2028	SFY2029	Future	
ENG	HSIP	\$294						
ENG	STATE	\$33						
ENG	HSIP	\$6						
ENG	STATE	\$1						
ENG	HSIP	\$41						
ROW	HSIP	\$315						
ENG	STATE	\$5						
ROW	STATE	\$35						
CON	HSIP			\$2,165				
CON	STATE			\$241				

Table 4.6 - DETAILED PROJECT INFORMATION FOR STATEWIDE LINE ITEMS LISTED IN TABLE 4.5

COUNTY, ROUTE, SECTION: MIA/DAR036/721-22.56 - SLI-012			ODOT PID # 118070		MVRPC # 2565.4	PROJECT SPONSOR: ODOT District-7	
DESCRIPTION: Intersection of US 36 and SR 721-Construct safety improvements, consideration of a roundabout.							
COMMENTS :							
TOTAL COST (000): \$4,867		LET TYPE: Traditional	A.Q. : Exempt	LRTP GOAL: G2-3			
PHASE	FUND	PRIOR	SFY2026	SFY2027	SFY2028	SFY2029	Future
ENG	STATE	\$20					
ENG	HSIP	\$311					
ENG	HSIP	\$116					
ROW	HSIP	\$7					
CON	HSIP			\$4,414			

COUNTY, ROUTE, SECTION: MIA041-11.32 - SLI-012			ODOT PID # 118156		MVRPC # 2566.4	PROJECT SPONSOR: ODOT District-7	
DESCRIPTION: Interchange of I-75 and SR 41 in Troy-Safety and pedestrian improvements including ramp, signal, turn lane and sidewalk improvements.							
COMMENTS :							
TOTAL COST (000): \$4,594		LET TYPE: Traditional	A.Q. : Exempt	LRTP GOAL: G2-3			
PHASE	FUND	PRIOR	SFY2026	SFY2027	SFY2028	SFY2029	Future
ENG	HSIP	\$277					
ENG	STATE	\$178					
ENG	HSIP	\$22					
ENG	STATE	\$10					
ROW	STATE	\$162					
CON	HSIP		\$1,697				
CON	LOCAL		\$97				
CON	STATE		\$2,151				

Table 4.6 - DETAILED PROJECT INFORMATION FOR STATEWIDE LINE ITEMS LISTED IN TABLE 4.5

COUNTY, ROUTE, SECTION: MOT074-08.40 - SLI-012			ODOT PID # 118164 MVRPC # 2567.4		PROJECT SPONSOR: Riverside		
DESCRIPTION: Harshman Road from Valley Pike to Beatrice Drive-Installation of new traffic signal at Beatrice Drive, signal upgrade at Valley Pike and filling in a sidewalk gap along Harshman Road.							
COMMENTS :							
TOTAL COST (000): \$874		LET TYPE: Traditional		A.Q. : Exempt		LRTP GOAL: G2-3	
PHASE	FUND	PRIOR	SFY2026	SFY2027	SFY2028	SFY2029	Future
ENG	HSIP	\$93					
ENG	LOCAL	\$25					
ENG	STATE	\$10					
ENG	HSIP	\$33					
ROW	HSIP	\$25					
ENG	STATE	\$4					
ROW	STATE	\$3					
CON	HSIP		\$513				
CON	LOCAL		\$110				
CON	STATE		\$57				

COUNTY, ROUTE, SECTION: MIA - MCT Operating Assistance 2026			ODOT PID # 118257 MVRPC # 2830.8		PROJECT SPONSOR: Miami Co. Transit		
DESCRIPTION: Miami County Transit-Operating assistance.							
COMMENTS :							
TOTAL COST (000): \$850		LET TYPE: Non-let		A.Q. : Exempt		LRTP GOAL: G2-2	
PHASE	FUND	PRIOR	SFY2026	SFY2027	SFY2028	SFY2029	Future
CON	f-5311		\$425				
CON	LOCAL		\$425				

COUNTY, ROUTE, SECTION: MIA - MCT Operating Assistance 2027			ODOT PID # 118259 MVRPC # 2831.8		PROJECT SPONSOR: Miami Co. Transit		
DESCRIPTION: Miami County Transit-Operating assistance.							
COMMENTS :							
TOTAL COST (000): \$850		LET TYPE: Non-let		A.Q. : Exempt		LRTP GOAL: G2-2	
PHASE	FUND	PRIOR	SFY2026	SFY2027	SFY2028	SFY2029	Future
CON	f-5311			\$425			
CON	LOCAL			\$425			

Table 4.6 - DETAILED PROJECT INFORMATION FOR STATEWIDE LINE ITEMS LISTED IN TABLE 4.5

COUNTY, ROUTE, SECTION: D08 - R-W/R FY26 - SLI-013		ODOT PID # 118969		MVRPC # 2961.8		PROJECT SPONSOR: ODOT District-8	
DESCRIPTION: Various locations in District 8-Installation of Reflective/Wet Reflective (R-W/R) long line pavement markings.							
COMMENTS :							
TOTAL COST (000): \$550		LET TYPE: Traditional		A.Q. : Exempt		LRTP GOAL: G2-2	
PHASE	FUND	PRIOR	SFY2026	SFY2027	SFY2028	SFY2029	Future
CON	STATE		\$550				

COUNTY, ROUTE, SECTION: D08 - PM/RPM FY2029 - SLI-009		ODOT PID # 118975		MVRPC # 2962.4		PROJECT SPONSOR: ODOT District-8	
DESCRIPTION: Various locations in District 8-Districtwide pavement marking and RPM contract.							
COMMENTS :							
TOTAL COST (000): \$5,350		LET TYPE: Traditional		A.Q. : Exempt		LRTP GOAL: G2-3	
PHASE	FUND	PRIOR	SFY2026	SFY2027	SFY2028	SFY2029	Future
CON	STD					\$5,350	

COUNTY, ROUTE, SECTION: D08 - TSG FY2029/FY2030 - SLI-009		ODOT PID # 118978		MVRPC # 2963.4		PROJECT SPONSOR: ODOT District-8	
DESCRIPTION: Various locations in District 8-Install by contract traffic signals. Will include LED replacement for entire district.							
COMMENTS :							
TOTAL COST (000): \$3,061		LET TYPE: Traditional		A.Q. : Exempt		LRTP GOAL: G2-3	
PHASE	FUND	PRIOR	SFY2026	SFY2027	SFY2028	SFY2029	Future
ENG	STATE				\$200		
CON	STD					\$2,861	

COUNTY, ROUTE, SECTION: D08 - GR FY2029 - SLI-013		ODOT PID # 119232		MVRPC # 2964.4		PROJECT SPONSOR: ODOT District-8	
DESCRIPTION: Various locations in District 8-Guardrail repair and upgrading contract.							
COMMENTS :							
TOTAL COST (000): \$1,568		LET TYPE: Traditional		A.Q. : Exempt		LRTP GOAL: G2-2	
PHASE	FUND	PRIOR	SFY2026	SFY2027	SFY2028	SFY2029	Future
ENG	STATE				\$3		
CON	STATE					\$1,564	

Table 4.6 - DETAILED PROJECT INFORMATION FOR STATEWIDE LINE ITEMS LISTED IN TABLE 4.5

COUNTY, ROUTE, SECTION: MIA041/055-09.33/11.62 - SLI-009		ODOT PID # 119279		MVRPC # 2915.3		PROJECT SPONSOR: ODOT District-7	
DESCRIPTION: SR 41 in Troy from Cherry Street to Mulberry Street and SR 55 from Franklin Street to the Troy east corp limit-Mill the existing surface and repave with asphalt concrete.							
COMMENTS :							
TOTAL COST (000): \$1,272		LET TYPE: Traditional		A.Q. : Exempt		LRTP GOAL: G2-2	
PHASE	FUND	PRIOR	SFY2026	SFY2027	SFY2028	SFY2029	Future
CON	LOCAL				\$254		
CON	STD				\$1,018		

COUNTY, ROUTE, SECTION: MOT040-06.22 - SLI-009		ODOT PID # 120190		MVRPC # 2785.3		PROJECT SPONSOR: ODOT District-7	
DESCRIPTION: US 40 from Diamond Mill Road to Hoke Road-Mill and fill the existing roadway with asphalt.							
COMMENTS :							
TOTAL COST (000): \$810		LET TYPE: Traditional		A.Q. : Exempt		LRTP GOAL: G2-2	
PHASE	FUND	PRIOR	SFY2026	SFY2027	SFY2028	SFY2029	Future
CON	LOCAL			\$162			
CON	STD			\$648			

COUNTY, ROUTE, SECTION: MOT SR725/Jamaica TSG - SLI-013		ODOT PID # 120371		MVRPC # 2789.6		PROJECT SPONSOR: ODOT District-7	
DESCRIPTION: SR 725 at Jamaica Road-Installation of traffic signal.							
COMMENTS :							
TOTAL COST (000): \$319		LET TYPE: Traditional		A.Q. : Exempt		LRTP GOAL: G2-3	
PHASE	FUND	PRIOR	SFY2026	SFY2027	SFY2028	SFY2029	Future
ENG	STATE	\$66					
ROW	STATE	\$11					
CON	STATE		\$242				

Table 4.6 - DETAILED PROJECT INFORMATION FOR STATEWIDE LINE ITEMS LISTED IN TABLE 4.5

COUNTY, ROUTE, SECTION: MOT049-00.00 - SLI-012		ODOT PID # 120765		MVRPC # 2796.7		PROJECT SPONSOR: ODOT District-7	
DESCRIPTION: US 35/ SR 49 at West Third Street-Operational and pedestrian improvements.							
COMMENTS :							
TOTAL COST (000): \$1,367		LET TYPE: Traditional		A.Q. : Exempt		LRTP GOAL: G2-1	
PHASE	FUND	PRIOR	SFY2026	SFY2027	SFY2028	SFY2029	Future
ENG	HSIP	\$191					
ENG	STATE	\$21					
ENG	HSIP			\$52			
ENG	STATE			\$6			
CON	HSIP				\$988		
CON	STATE				\$110		

COUNTY, ROUTE, SECTION: MOT075-10.44/10.78- SLI-009		ODOT PID # 120775		MVRPC # 2797.5		PROJECT SPONSOR: ODOT District-7	
DESCRIPTION: I-75 at Edwin C. Moses Boulevard; I-75 at Carillon Boulevard-Place epoxy overlay on bridge deck.							
COMMENTS :							
TOTAL COST (000): \$880		LET TYPE: Traditional		A.Q. : Exempt		LRTP GOAL: G2-2	
PHASE	FUND	PRIOR	SFY2026	SFY2027	SFY2028	SFY2029	Future
CON	NHPP		\$792				
CON	STATE		\$88				

COUNTY, ROUTE, SECTION: MIA/SHE - Bridge/Culvert Repair - SLI-013		ODOT PID # 120778		MVRPC # 2795.5		PROJECT SPONSOR: ODOT District-7	
DESCRIPTION: Various bridges in Miami and Shelby Counties-Bridge and culvert repair.							
COMMENTS :							
TOTAL COST (000): \$330		LET TYPE: Traditional		A.Q. : Exempt		LRTP GOAL: G2-2	
PHASE	FUND	PRIOR	SFY2026	SFY2027	SFY2028	SFY2029	Future
CON	STATE			\$330			

Table 4.6 - DETAILED PROJECT INFORMATION FOR STATEWIDE LINE ITEMS LISTED IN TABLE 4.5

COUNTY, ROUTE, SECTION: MOT202-05.41 - SLI-009		ODOT PID # 120876		MVRPC # 2916.3		PROJECT SPONSOR: ODOT District-7	
DESCRIPTION: SR 202 from Fishburg Road to Taylorsville Road-Mill and fill the existing pavement with asphalt concrete.							
COMMENTS :							
TOTAL COST (000): \$1,080		LET TYPE: Traditional		A.Q. : Exempt		LRTP GOAL: G2-2	
PHASE	FUND	PRIOR	SFY2026	SFY2027	SFY2028	SFY2029	Future
CON	LOCAL				\$216		
CON	NHPP				\$864		

COUNTY, ROUTE, SECTION: MOT035-11.75 - SLI-009		ODOT PID # 121046		MVRPC # 2824.8		PROJECT SPONSOR: ODOT District-7	
DESCRIPTION: US 35 from Liscum Drive to James H. McGee Boulevard-Perform concrete pavement repairs.							
COMMENTS :							
TOTAL COST (000): \$1,620		LET TYPE: Traditional		A.Q. : Exempt		LRTP GOAL: G2-2	
PHASE	FUND	PRIOR	SFY2026	SFY2027	SFY2028	SFY2029	Future
CON	STATE			\$324			
CON	STD			\$1,296			

COUNTY, ROUTE, SECTION: MOT049-05.22 - SLI-009		ODOT PID # 121198		MVRPC # 2918.3		PROJECT SPONSOR: ODOT District-7	
DESCRIPTION: SR 49 from Shiloh Springs Road to Westbrook Road-Mill and fill with asphalt concrete.							
COMMENTS :							
TOTAL COST (000): \$1,350		LET TYPE: Traditional		A.Q. : Exempt		LRTP GOAL: G2-2	
PHASE	FUND	PRIOR	SFY2026	SFY2027	SFY2028	SFY2029	Future
CON	LOCAL				\$270		
CON	NHPP				\$1,080		

COUNTY, ROUTE, SECTION: MOT049-00.00 - SLI-009		ODOT PID # 121199		MVRPC # 2919.3		PROJECT SPONSOR: ODOT District-7	
DESCRIPTION: SR 49 from West Third Street to Hoover Avenue-Mill and fill with asphalt concrete.							
COMMENTS :							
TOTAL COST (000): \$1,242		LET TYPE: Traditional		A.Q. : Exempt		LRTP GOAL: G2-2	
PHASE	FUND	PRIOR	SFY2026	SFY2027	SFY2028	SFY2029	Future
CON	LOCAL					\$248	
CON	NHPP					\$994	

Table 4.6 - DETAILED PROJECT INFORMATION FOR STATEWIDE LINE ITEMS LISTED IN TABLE 4.5

COUNTY, ROUTE, SECTION: GRE - Culverts FY2026 - SLI-013		ODOT PID # 121256		MVRPC # 2832.5		PROJECT SPONSOR: ODOT District-8	
DESCRIPTION: US 42 just south of Hickman Road-Sprayline headwalls.							
COMMENTS :							
TOTAL COST (000): \$1,192		LET TYPE: Non-let		A.Q. : Exempt		LRTP GOAL: G2-2	
PHASE	FUND	PRIOR	SFY2026	SFY2027	SFY2028	SFY2029	Future
CON	STATE		\$1,192				

COUNTY, ROUTE, SECTION: D08 - Noise Walls FY2029 - SLI-009		ODOT PID # 121408		MVRPC # 2965.8		PROJECT SPONSOR: ODOT District-8	
DESCRIPTION: Various locations in District 8-Replace and rehabilitate noise wall panels which have been damaged.							
COMMENTS :							
TOTAL COST (000): \$5,516		LET TYPE: Traditional		A.Q. : Exempt		LRTP GOAL: G2-2	
PHASE	FUND	PRIOR	SFY2026	SFY2027	SFY2028	SFY2029	Future
ENG	STATE				\$166		
CON	NHPP					\$4,280	
CON	STATE					\$1,070	

COUNTY, ROUTE, SECTION: D07 - GR FY28 - SLI-013		ODOT PID # 121502		MVRPC # 2921.4		PROJECT SPONSOR: ODOT District-7	
DESCRIPTION: Various locations in District 7-Guardrail replacement and adjustment.							
COMMENTS :							
TOTAL COST (000): \$440		LET TYPE: Traditional		A.Q. : Exempt		LRTP GOAL: G2-2	
PHASE	FUND	PRIOR	SFY2026	SFY2027	SFY2028	SFY2029	Future
CON	STATE				\$440		

COUNTY, ROUTE, SECTION: D07 - TSG & Lighting Maint FY26 - SLI-013		ODOT PID # 121504		MVRPC # 2836.4		PROJECT SPONSOR: ODOT District-7	
DESCRIPTION: Districtwide-Traffic signal and lighting maintenance.							
COMMENTS :							
TOTAL COST (000): \$1,070		LET TYPE: Traditional		A.Q. : Exempt		LRTP GOAL: G2-2	
PHASE	FUND	PRIOR	SFY2026	SFY2027	SFY2028	SFY2029	Future
CON	STATE		\$1,070				

Table 4.6 - DETAILED PROJECT INFORMATION FOR STATEWIDE LINE ITEMS LISTED IN TABLE 4.5

COUNTY, ROUTE, SECTION: D07 - TSG & Lighting Maint FY27 - SLI-013				ODOT PID # 121505	MVRPC # 2837.4	PROJECT SPONSOR: ODOT District-7	
DESCRIPTION: Districtwide-Traffic signal and lighting maintenance.							
COMMENTS :							
TOTAL COST (000): \$1,070		LET TYPE: Traditional	A.Q. : Exempt	LRTP GOAL: G2-2			
PHASE	FUND	PRIOR	SFY2026	SFY2027	SFY2028	SFY2029	Future
CON	STATE			\$1,070			

COUNTY, ROUTE, SECTION: D07 - TSG & Lighting Maint FY28 - SLI-013				ODOT PID # 121509	MVRPC # 2922.4	PROJECT SPONSOR: ODOT District-7	
DESCRIPTION: Districtwide-Traffic signal and lighting maintenance.							
COMMENTS :							
TOTAL COST (000): \$1,070		LET TYPE: Traditional	A.Q. : Exempt	LRTP GOAL: G2-2			
PHASE	FUND	PRIOR	SFY2026	SFY2027	SFY2028	SFY2029	Future
CON	STATE				\$1,070		

COUNTY, ROUTE, SECTION: D07 - TSG & Lighting Maint FY29 - SLI-013				ODOT PID # 121510	MVRPC # 2923.4	PROJECT SPONSOR: ODOT District-7	
DESCRIPTION: Districtwide-Traffic signal and lighting maintenance.							
COMMENTS :							
TOTAL COST (000): \$1,070		LET TYPE: Traditional	A.Q. : Exempt	LRTP GOAL: G2-2			
PHASE	FUND	PRIOR	SFY2026	SFY2027	SFY2028	SFY2029	Future
CON	STATE					\$1,070	

COUNTY, ROUTE, SECTION: D07 - GR FY29 - SLI-013				ODOT PID # 121513	MVRPC # 2924.4	PROJECT SPONSOR: ODOT District-7	
DESCRIPTION: Various locations in District 7-Guardrail replacement and adjustment.							
COMMENTS :							
TOTAL COST (000): \$440		LET TYPE: Traditional	A.Q. : Exempt	LRTP GOAL: G2-2			
PHASE	FUND	PRIOR	SFY2026	SFY2027	SFY2028	SFY2029	Future
CON	STATE					\$440	

Table 4.6 - DETAILED PROJECT INFORMATION FOR STATEWIDE LINE ITEMS LISTED IN TABLE 4.5

COUNTY, ROUTE, SECTION: D07 - TSG & Lighting RPL FY27 - SLI-013				ODOT PID # 121516 MVRPC # 2838.4		PROJECT SPONSOR: ODOT District-7	
DESCRIPTION: Districtwide-Traffic signal and lighting replacements.							
COMMENTS :							
TOTAL COST (000): \$2,140		LET TYPE: Traditional		A.Q. : Exempt		LRTP GOAL: G2-2	
PHASE	FUND	PRIOR	SFY2026	SFY2027	SFY2028	SFY2029	Future
CON	STATE			\$2,140			

COUNTY, ROUTE, SECTION: D07 - TSG & Lighting RPL FY28 - SLI-013				ODOT PID # 121517 MVRPC # 2925.4		PROJECT SPONSOR: ODOT District-7	
DESCRIPTION: Districtwide-Traffic signal and lighting replacements.							
COMMENTS :							
TOTAL COST (000): \$2,140		LET TYPE: Traditional		A.Q. : Exempt		LRTP GOAL: G2-2	
PHASE	FUND	PRIOR	SFY2026	SFY2027	SFY2028	SFY2029	Future
CON	STATE				\$2,140		

COUNTY, ROUTE, SECTION: D07 - TSG & Lighting RPL FY29 - SLI-013				ODOT PID # 121518 MVRPC # 2926.4		PROJECT SPONSOR: ODOT District-7	
DESCRIPTION: Districtwide-Traffic signal and lighting replacements.							
COMMENTS :							
TOTAL COST (000): \$2,140		LET TYPE: Traditional		A.Q. : Exempt		LRTP GOAL: G2-2	
PHASE	FUND	PRIOR	SFY2026	SFY2027	SFY2028	SFY2029	Future
CON	STATE					\$2,140	

COUNTY, ROUTE, SECTION: D07 - PPM FY29 - SLI-013				ODOT PID # 121523 MVRPC # 2927.4		PROJECT SPONSOR: ODOT District-7	
DESCRIPTION: ODOT District 7-Districtwide polyester pavement marking.							
COMMENTS :							
TOTAL COST (000): \$1,419		LET TYPE: Traditional		A.Q. : Exempt		LRTP GOAL: G2-3	
PHASE	FUND	PRIOR	SFY2026	SFY2027	SFY2028	SFY2029	Future
CON	STATE					\$1,419	

Table 4.6 - DETAILED PROJECT INFORMATION FOR STATEWIDE LINE ITEMS LISTED IN TABLE 4.5

COUNTY, ROUTE, SECTION: D07 - RPM FY29 - SLI-013		ODOT PID # 121529		MVRPC # 2928.4		PROJECT SPONSOR: ODOT District-7	
DESCRIPTION: Various locations in District 7-Districtwide raised pavement markers.							
COMMENTS :							
TOTAL COST (000): \$391		LET TYPE: Traditional		A.Q. : Exempt		LRTP GOAL: G2-3	
PHASE	FUND	PRIOR	SFY2026	SFY2027	SFY2028	SFY2029	Future
CON	STATE					\$391	

COUNTY, ROUTE, SECTION: D08 - VAR DMS & QWS Replacement - SLI-013		ODOT PID # 121932		MVRPC # 2874.8		PROJECT SPONSOR: ODOT District-8	
DESCRIPTION: Various locations in District 8-Replacement of dynamic message signs and queue warning signs. Installation of one new queue warning sign on I-675 southbound north of Wilmington Pike.							
COMMENTS :							
TOTAL COST (000): \$8,691		LET TYPE: Traditional		A.Q. : Exempt		LRTP GOAL: G2-3	
PHASE	FUND	PRIOR	SFY2026	SFY2027	SFY2028	SFY2029	Future
ENG	STATE	\$613					
CON	STATE		\$8,079				

COUNTY, ROUTE, SECTION: MOT075-15.29 - SLI-008		ODOT PID # 122317		MVRPC # 2931.8		PROJECT SPONSOR: ODOT District-7	
DESCRIPTION: I-75 from the Great Miami River to Wagner Ford Road-Construct new noise wall.							
COMMENTS :							
TOTAL COST (000): \$2,675		LET TYPE: Traditional		A.Q. : Exempt		LRTP GOAL: G2-3	
PHASE	FUND	PRIOR	SFY2026	SFY2027	SFY2028	SFY2029	Future
CON	NHPP					\$2,140	
CON	STATE					\$535	

COUNTY, ROUTE, SECTION: MOT048-19.03 - SLI-009		ODOT PID # 122374		MVRPC # 2932.3		PROJECT SPONSOR: ODOT District-7	
DESCRIPTION: SR 48 from Dogleg Road to the Clayton north corp limit-Mill and fill the existing surface with asphalt concrete.							
COMMENTS :							
TOTAL COST (000): \$1,325		LET TYPE: Traditional		A.Q. : Exempt		LRTP GOAL: G2-2	
PHASE	FUND	PRIOR	SFY2026	SFY2027	SFY2028	SFY2029	Future
CON	LOCAL					\$265	
CON	NHPP					\$1,060	

Table 4.6 - DETAILED PROJECT INFORMATION FOR STATEWIDE LINE ITEMS LISTED IN TABLE 4.5

COUNTY, ROUTE, SECTION: MOT/CLA - GR Maint FY2026 - SLI-013		ODOT PID # 122506		MVRPC # 2887.4		PROJECT SPONSOR: ODOT District-7	
DESCRIPTION: Various routes in Montgomery and Clark Counties-Guardrail and attenuator maintenance contract.							
COMMENTS :							
TOTAL COST (000): \$1,070		LET TYPE: Traditional		A.Q. : Exempt		LRTP GOAL: G2-2	
PHASE	FUND	PRIOR	SFY2026	SFY2027	SFY2028	SFY2029	Future
CON	STATE		\$1,070				

COUNTY, ROUTE, SECTION: MOT/CLA - GR Maint FY2027 - SLI-013		ODOT PID # 122507		MVRPC # 2888.4		PROJECT SPONSOR: ODOT District-7	
DESCRIPTION: Various routes in Montgomery and Clark Counties-Guardrail and attenuator maintenance contract.							
COMMENTS :							
TOTAL COST (000): \$1,070		LET TYPE: Traditional		A.Q. : Exempt		LRTP GOAL: G2-2	
PHASE	FUND	PRIOR	SFY2026	SFY2027	SFY2028	SFY2029	Future
CON	STATE			\$1,070			

COUNTY, ROUTE, SECTION: MOT/CLA - GR Maint FY2028 - SLI-013		ODOT PID # 122509		MVRPC # 2933.4		PROJECT SPONSOR: ODOT District-7	
DESCRIPTION: Various routes in Montgomery and Clark Counties-Guardrail and attenuator maintenance contract.							
COMMENTS :							
TOTAL COST (000): \$1,070		LET TYPE: Traditional		A.Q. : Exempt		LRTP GOAL: G2-2	
PHASE	FUND	PRIOR	SFY2026	SFY2027	SFY2028	SFY2029	Future
CON	STATE				\$1,070		

COUNTY, ROUTE, SECTION: MOT/CLA - GR Maint FY2029 - SLI-013		ODOT PID # 122510		MVRPC # 2934.4		PROJECT SPONSOR: ODOT District-7	
DESCRIPTION: Various routes in Montgomery and Clark Counties-Guardrail and attenuator maintenance contract.							
COMMENTS :							
TOTAL COST (000): \$1,070		LET TYPE: Traditional		A.Q. : Exempt		LRTP GOAL: G2-2	
PHASE	FUND	PRIOR	SFY2026	SFY2027	SFY2028	SFY2029	Future
CON	STATE					\$1,070	

Table 4.6 - DETAILED PROJECT INFORMATION FOR STATEWIDE LINE ITEMS LISTED IN TABLE 4.5

COUNTY, ROUTE, SECTION: MOT - Landscape Maintenance FY26/27 - SLI-013		ODOT PID # 123131		MVRPC # 2966.8		PROJECT SPONSOR: ODOT District-7	
DESCRIPTION: I-70/I-75 Interchange-Provide maintenance and upkeep of the existing landscaping.							
COMMENTS :							
TOTAL COST (000): \$330		LET TYPE: Traditional		A.Q. : Exempt		LRTP GOAL: G2-2	
PHASE	FUND	PRIOR	SFY2026	SFY2027	SFY2028	SFY2029	Future
CON	STATE		\$330				

COUNTY, ROUTE, SECTION: MOT - Landscape Maintenance FY28/29 - SLI-013		ODOT PID # 123132		MVRPC # 2968.8		PROJECT SPONSOR: ODOT District-7	
DESCRIPTION: I-70/I-75 Interchange-Provide maintenance and upkeep of the existing landscaping.							
COMMENTS :							
TOTAL COST (000): \$330		LET TYPE: Traditional		A.Q. : Exempt		LRTP GOAL: G2-2	
PHASE	FUND	PRIOR	SFY2026	SFY2027	SFY2028	SFY2029	Future
CON	STATE				\$330		

COUNTY, ROUTE, SECTION: MOT048-00.00/17.05 - SLI-009		ODOT PID # 123160		MVRPC # 2971.3		PROJECT SPONSOR: ODOT District-7	
DESCRIPTION: SR 48 from the Warren/Montgomery County Line to Sheehan Road and from Shoup Mill Road to Westbrook Road-Resurfacing with asphalt concrete.							
COMMENTS :							
TOTAL COST (000): \$1,123		LET TYPE: Traditional		A.Q. : Exempt		LRTP GOAL: G2-2	
PHASE	FUND	PRIOR	SFY2026	SFY2027	SFY2028	SFY2029	Future
CON	NHPP			\$898			
CON	STATE			\$225			

COUNTY, ROUTE, SECTION: CLA/MOT - BH FY27 - SLI-013		ODOT PID # 123200		MVRPC # 2972.5		PROJECT SPONSOR: ODOT District-7	
DESCRIPTION: US 68 at US 40; US 35 at McCall Street; US 68 at Dayton-Springfield Road; I-675 at SR 741-Bridge repair, heat straightening beams from bridge impacts.							
COMMENTS :							
TOTAL COST (000): \$479		LET TYPE: Traditional		A.Q. : Exempt		LRTP GOAL: G2-2	
PHASE	FUND	PRIOR	SFY2026	SFY2027	SFY2028	SFY2029	Future
CON	STATE			\$479			

Table 4.6 - DETAILED PROJECT INFORMATION FOR STATEWIDE LINE ITEMS LISTED IN TABLE 4.5

COUNTY, ROUTE, SECTION: MOT - 75/675 Ramp Noise Wall - SLI-013		ODOT PID # 123264		MVRPC # 2994.8		PROJECT SPONSOR: ODOT District-7	
DESCRIPTION: I-75 at I-675 on the west side of the roadway south of Lyons Road-Construct a noise wall.							
COMMENTS :							
TOTAL COST (000): \$1,605		LET TYPE: Traditional		A.Q. : Exempt		LRTP GOAL: G2-2	
PHASE	FUND	PRIOR	SFY2026	SFY2027	SFY2028	SFY2029	Future
CON	NHPP				\$1,284		
CON	STATE				\$321		

COUNTY, ROUTE, SECTION: D08 - R-W/R FY28 - SLI-009		ODOT PID # 123560		MVRPC # 3013.8		PROJECT SPONSOR: ODOT District-8	
DESCRIPTION: Various locations in District 8-Installation of Reflective/Wet Reflective (R-W/R) long line pavement markings.							
COMMENTS :							
TOTAL COST (000): \$275		LET TYPE: Traditional		A.Q. : Exempt		LRTP GOAL: G2-2	
PHASE	FUND	PRIOR	SFY2026	SFY2027	SFY2028	SFY2029	Future
CON	NHPP				\$248		
CON	STATE				\$28		

COUNTY, ROUTE, SECTION: D08 - R-W/R FY29 - SLI-009		ODOT PID # 123563		MVRPC # 3014.8		PROJECT SPONSOR: ODOT District-8	
DESCRIPTION: Various locations in District 8-Installation of Reflective/Wet Reflective (R-W/R) long line pavement markings.							
COMMENTS :							
TOTAL COST (000): \$1,100		LET TYPE: Traditional		A.Q. : Exempt		LRTP GOAL: G2-2	
PHASE	FUND	PRIOR	SFY2026	SFY2027	SFY2028	SFY2029	Future
CON	NHPP					\$1,100	

COUNTY, ROUTE, SECTION: GRE675-09.41 - SLI-009		ODOT PID # 123577		MVRPC # 3015.3		PROJECT SPONSOR: ODOT District-8	
DESCRIPTION: I-675 from Grange Hall Road to SR 235-Pavement repairs.							
COMMENTS :							
TOTAL COST (000): \$440		LET TYPE: Traditional		A.Q. : Exempt		LRTP GOAL: G2-2	
PHASE	FUND	PRIOR	SFY2026	SFY2027	SFY2028	SFY2029	Future
CON	NHPP			\$396			
CON	STATE			\$44			

Table 4.6 - DETAILED PROJECT INFORMATION FOR STATEWIDE LINE ITEMS LISTED IN TABLE 4.5

COUNTY, ROUTE, SECTION: GRE380-00.00 - SLI-009		ODOT PID # 98555		MVRPC # 2820.3		PROJECT SPONSOR: ODOT District-8	
DESCRIPTION: SR 380 from the Clinton/Greene County Line to the Xenia south corp limit-Resurfacing.							
COMMENTS :							
TOTAL COST (000): \$781		LET TYPE: Traditional		A.Q. : Exempt		LRTP GOAL: G2-2	
PHASE	FUND	PRIOR	SFY2026	SFY2027	SFY2028	SFY2029	Future
CON	STATE			\$156			
CON	STD			\$624			

FISCAL CONSTRAINT

The STIP/TIP must be fiscally constrained. As such, MVRPC’s and ODOT’s highway fiscal analyses are included in Tables 4.7 and 4.8. For the Highway/Bikeway Program, the fiscal constraint will take ODOT’s encumbrance based annual allocation into account. Table 4.7 - MVRPC’S Funding Plan shows a fiscal analysis for MVRPC’s controlled funding sources. Table 4.8 summarizes all Federal, State and Local Match funds scheduled to be expended during SFY2026-2029. The ODOT STIP addresses the fiscal constraint for projects included in the TIP, financed with ODOT controlled funding sources. Consistent with federal regulations for TMA’s, MVRPC limits projects shown in the first two years of the TIP to those with funds available or committed.

OVER PROGRAMMING

This section establishes a reasonable assumption for the funds that become available throughout implementation of the Transportation Improvement Program (TIP) and Statewide Transportation Improvement Program (STIP). This assumption is not based on increased revenue, rather the increased availability of existing revenues due to projects coming in under the programmed amounts at the time of bid, projects being delayed, and/or projects being cancelled due to shifting local and regional priorities over the life of the 4-year TIP. A review of the previous five years (2020-2024) by the Office of Statewide Planning and Research found that the MPO and Large City program encumbered a range of -5% to -23% of the original State Fiscal Year programmed total, with an average of -14.3% over the five-year analysis period.

Five-year Trend – Outstanding Program as of July 1st each SFY and Actual Encumbered Program as of June 30th of each SFY (\$Millions)

SFY	Outstanding Program Commitments (July 1)	Encumbered Program Commitments (June 30)	Difference \$	Difference %
2020	\$229.9	\$202.0	\$27.9	12.1%
2021	\$195.1	\$165.5	\$29.6	15.2%
2022	\$232.4	\$197.1	\$35.3	15.2%
2023	\$232.8	\$221.5	\$11.3	4.9%
2024	\$253.6	\$194.6	\$59.0	23.3%
TOTAL	\$1,143.8	\$980.7	\$163.1	14.3%

In accordance with this analysis, MPOs and Large Cities are being encouraged to increase the annual programming of MPO and Large City Program project funding commitments up to 15% over the documented available budget through the current four-year S/TIP period. Due to the time it takes to get transportation projects ready, over programming within a reasonable threshold will aid in the timely spending of existing available revenues. The Office of Statewide Planning and Research will update the five-year trends analysis with the development of each S/TIP cycle.

Based on the data provided in Table 4.7, MVRPC is currently overprogrammed by 1.74% which is within the acceptable maximum limit of 15% stated above. MVRPC will continue to manage the capital program in an annual basis by utilizing inter-MPO loans and SAC budget transfers to ensure that projects have the available financial resources to be implemented.

Table 4.7 - MVRPC Regional Controlled Funds Use - SFY 2025-SFY 2029
3/7/2025

Year		SAC Budget Balancing							
		4TA7 (STP)	4TB7 (CMAQ)	4TC7 (TA)	4CD7 (CR)				
2025	Current Budget	\$16,236,566	\$4,294,366	\$2,927,178	\$6,311,112				
	Adjustments for Future Planning Transfers	\$0	\$303,941	\$0	\$0				
	Loan Payment AMATS SFY2024	\$1,300,000							
	Revised Budgets	\$16,236,566	\$4,598,307	\$2,927,178	\$6,311,112				
	Carryover from FY 2024	<u>\$708,973</u>	<u>\$187,472</u>	<u>\$69,359</u>	<u>\$0</u>				
	Net 2025 Budget	\$16,945,540	\$4,785,779	\$2,996,536	\$6,311,112				
	Total Project Demand	\$18,816,487	<u>\$4,534,278</u>	<u>\$2,559,693</u>	<u>\$2,119,871</u>				
	Surplus/(Overrun)	(\$2,579,921)	\$64,029	\$367,485	\$4,191,241				
	Surplus/(Overrun) Using Carryover	(\$1,870,947)	\$251,501	\$436,843	\$4,191,241				
	SAC Budget transactions	\$0	\$0	\$0	\$0	\$0	\$0	\$0	\$0
	Surplus	<u>(\$1,870,947)</u>	<u>\$251,501</u>	<u>\$436,843</u>	<u>\$4,191,241</u>				
Revised Budget (minus carryover into Next Fiscal Year)	\$18,816,487	\$4,534,278	\$2,559,693	\$2,119,871					
2026	Current Budget	\$13,131,284	\$6,657,077	\$1,416,225	\$1,476,330				
	Adjustments for Future Planning Transfers	\$0	\$0	\$0	\$0				
	Revised Budgets	\$13,131,284	\$6,657,077	\$1,416,225	\$1,476,330				
	Carryover from FY 2025	<u>(\$1,870,947)</u>	<u>\$251,501</u>	<u>\$436,843</u>	<u>\$4,191,241</u>				
	Net 2026 Budget	\$11,260,337	\$6,908,578	\$1,853,068	\$5,667,571				
	Total Project Demand	\$12,250,973	<u>\$7,120,941</u>	<u>\$2,321,942</u>	<u>\$4,280,980</u>				
	Surplus/(Overrun)	\$880,311	(\$463,864)	(\$905,717)	(\$2,804,650)				
	Surplus/(Overrun) Using Carryover	(\$990,636)	(\$212,363)	(\$468,874)	\$1,386,591				
	SAC Budget transactions	\$0	\$0	\$0	\$0	\$0	\$0	\$0	\$0
	Surplus	<u>(\$990,636)</u>	<u>(\$212,363)</u>	<u>(\$468,874)</u>	<u>\$1,386,591</u>				
	Revised Budget (minus carryover into Next Fiscal Year)	\$12,250,973	\$7,120,941	\$2,321,942	\$4,280,980				
2027	Current Budget	\$13,085,633	\$6,657,077	\$1,416,225	\$1,476,330				
	Adjustments for Future Planning Transfers	\$0	\$0	\$0	\$0				
	Revised Budgets	\$13,085,633	\$6,657,077	\$1,416,225	\$1,476,330				
	Carryover from FY 2026	<u>(\$990,636)</u>	<u>(\$212,363)</u>	<u>(\$468,874)</u>	<u>\$1,386,591</u>				
	Net 2027 Budget	\$12,094,997	\$6,444,714	\$947,351	\$2,862,921				
	Total Project Demand	\$14,863,899	<u>\$7,447,380</u>	<u>\$1,605,739</u>	<u>\$4,100,481</u>				
	Surplus/(Overrun)	(\$1,778,266)	(\$790,303)	(\$189,514)	(\$2,624,151)				
	Surplus/(Overrun) Using Carryover	(\$2,768,902)	(\$1,002,666)	(\$658,388)	(\$1,237,560)				
	SAC Budget transactions	\$0	\$0	\$0	\$0	\$0	\$0	\$0	\$0
	Surplus	<u>(\$2,768,902)</u>	<u>(\$1,002,666)</u>	<u>(\$658,388)</u>	<u>(\$1,237,560)</u>				
	Revised Budget (minus carryover into Next Fiscal Year)	\$14,863,899	\$7,447,380	\$1,605,739	\$4,100,481				
2028	Current Budget	\$13,041,770	\$6,657,077	\$1,416,225	\$1,476,330				
	Adjustments for Future Planning Transfers	\$0	\$0	\$0	\$0				
	Revised Budgets	\$13,041,770	\$6,657,077	\$1,416,225	\$1,476,330				
	Carryover from FY 2027	<u>(\$2,768,902)</u>	<u>(\$1,002,666)</u>	<u>(\$658,388)</u>	<u>(\$1,237,560)</u>				
	Net 2028 Budget	\$10,272,868	\$5,654,411	\$757,837	\$238,770				
	Total Project Demand	\$12,272,533	<u>\$6,030,426</u>	<u>\$1,247,826</u>	<u>\$82,500</u>				
	Surplus/(Overrun)	\$769,237	\$626,651	\$168,399	\$1,393,830				
	Surplus/(Overrun) Using Carryover	(\$1,999,665)	(\$376,015)	(\$489,989)	\$156,270				
	SAC Budget transactions	\$0	\$0	\$0	\$0	\$0	\$0	\$0	\$0
	Surplus	<u>(\$1,999,665)</u>	<u>(\$376,015)</u>	<u>(\$489,989)</u>	<u>\$156,270</u>				
	Revised Budget (minus carryover into Next Fiscal Year)	\$12,272,533	\$6,030,426	\$1,247,826	\$82,500				
2029	Current Budget	\$13,027,312	\$6,657,077	\$1,416,225	\$1,476,330				
	Adjustments for Future Planning Transfers	\$0	\$0	\$0	\$0				
	Revised Budgets	\$13,027,312	\$6,657,077	\$1,416,225	\$1,476,330				
	Carryover from FY 2028	<u>(\$1,999,665)</u>	<u>(\$376,015)</u>	<u>(\$489,989)</u>	<u>\$156,270</u>				
	Net 2029 Budget	\$11,027,647	\$6,281,062	\$926,236	\$1,632,600				
	Total Project Demand	\$13,376,321	<u>\$5,032,803</u>	<u>\$1,430,002</u>	<u>\$1,469,301</u>				
	Surplus/(Overrun)	(\$349,009)	\$1,624,274	(\$13,777)	\$7,029				
	Surplus/(Overrun) Using Carryover	(\$2,348,674)	\$1,248,259	(\$503,766)	\$163,299				
	SAC Budget transactions	\$0	\$0	\$0	\$0	\$0	\$0	\$0	\$0
	Surplus	<u>(\$2,348,674)</u>	<u>\$1,248,259</u>	<u>(\$503,766)</u>	<u>\$163,299</u>				
	Revised Budget (minus carryover into Next Fiscal Year)	\$13,376,321	\$5,032,803	\$1,430,002	\$1,469,301				

**Table 4.8 -
Summary of Federal, State and Local Usage for SFY 2026, 2027, 2028, and 2029**

MVRPC Region	2026			2027			2028			2029		
	Estimates	Budget (2)	Cumulative Balance (2)	Estimates	Budget (2)	Cumulative Balance (2)	Estimates	Budget (2)	Cumulative Balance (2)	Estimates	Budget (2)	Cumulative Balance (2)
Federal Highway Administration												
Federal Funds in MVRPC Region												
Discretionary / Earmark	\$1,801,000	\$1,801,000	\$0	\$2,449,304	\$2,449,304	\$0	\$0	\$0	\$0	\$0	\$0	\$0
Local Programs	\$3,556,280	\$3,556,280	\$0	\$6,361,789	\$6,361,789	\$0	\$7,668,334	\$7,668,334	\$0	\$6,929,680	\$6,929,680	\$0
Major Programs	\$2,923,071	\$2,923,071	\$0	\$46,980,500	\$46,980,500	\$0	\$1,200,000	\$1,200,000	\$0	\$0	\$0	\$0
MPO STBG (STP) Capital (1)	\$12,786,910	\$11,338,699	-\$1,448,211	\$15,499,378	\$13,782,100	-\$3,165,489	\$12,895,824	\$13,782,100	-\$2,279,213	\$9,331,108	\$11,382,100	-\$228,221
MPO CMAQ Capital (1)	\$8,025,940	\$10,318,541	\$2,292,601	\$8,352,380	\$7,562,077	\$1,502,298	\$6,837,325	\$7,562,077	\$2,227,050	\$5,818,282	\$7,562,077	\$3,970,845
MPO CR Capital (1)	\$4,215,934	\$5,493,993	\$1,278,059	\$4,100,481	\$1,476,330	-\$1,346,092	\$82,500	\$1,476,330	\$47,738	\$1,403,826	\$1,627,241	\$271,153
MPO TA Capital (1)	\$2,321,941	\$1,787,752	-\$534,189	\$1,605,739	\$1,416,225	-\$723,703	\$1,247,826	\$1,416,225	-\$555,304	\$1,430,001	\$1,562,006	-\$423,299
MPO CRRSAA Capital (1)	\$0	\$0	\$0	\$0	\$0	\$0	\$0	\$0	\$0	\$0	\$0	\$0
Other	\$2,390,000	\$2,390,000	\$0	\$0	\$0	\$0	\$0	\$0	\$0	\$2,000,000	\$2,000,000	\$0
Preservation	\$16,107,508	\$16,107,508	\$0	\$46,896,010	\$46,896,010	\$0	\$50,188,126	\$50,188,126	\$0	\$99,002,104	\$99,002,104	\$0
Safety	\$8,681,492	\$8,681,492	\$0	\$16,053,701	\$16,053,701	\$0	\$7,788,891	\$7,788,891	\$0	\$5,224,218	\$5,224,218	\$0
Subtotal	\$62,810,077	\$64,398,337	\$1,588,261	\$148,299,283	\$142,978,037	-\$3,732,985	\$87,908,827	\$91,082,084	-\$559,728	\$131,139,220	\$135,289,427	\$3,590,479
State/Local Match in MVRPC Region												
State	\$51,675,509	\$51,675,509	\$0	\$33,079,453	\$33,079,453	\$0	\$25,397,552	\$25,397,552	\$0	\$33,746,196	\$33,746,196	\$0
Local Match	\$18,941,999	\$18,941,999	\$0	\$23,469,709	\$23,469,709	\$0	\$9,804,542	\$9,804,542	\$0	\$10,972,892	\$10,972,892	\$0
Labor	\$5,470,858	\$5,470,858	\$0	\$9,151,792	\$9,151,792	\$0	\$5,270,243	\$5,270,243	\$0	\$6,550,955	\$6,550,955	\$0
Subtotal	\$76,088,366	\$76,088,366	\$0	\$65,700,954	\$65,700,954	\$0	\$40,472,337	\$40,472,337	\$0	\$51,270,043	\$51,270,043	\$0
Statewide												
Federal Funds Total Statewide	\$813,600,000	\$1,923,000,000	\$1,109,400,000	\$870,900,000	\$1,735,600,000	\$1,974,100,000	\$696,100,000	\$1,728,700,000	\$3,006,700,000	\$593,800,000	\$1,698,500,000	\$4,111,400,000
State/Local Match Total Statewide	\$597,200,000	\$857,300,000	\$260,100,000	\$421,800,000	\$948,800,000	\$787,100,000	\$362,000,000	\$858,900,000	\$1,284,000,000	\$302,100,000	\$779,700,000	\$1,761,600,000

MVRPC Region	2026			2027			2028			2029		
	Estimates	Budget	Cumulative Balance (2)	Estimates	Budget	Cumulative Balance (2)	Estimates	Budget	Cumulative Balance (2)	Estimates	Budget	Cumulative Balance (2)
Federal Transit Administration												
Federal Funds in MVRPC Region												
5307 - Urban Formula Program	\$27,470,000	\$27,470,000	\$0	\$18,470,000	\$18,470,000	\$0	\$18,470,000	\$18,470,000	\$0	\$18,470,000	\$18,470,000	\$0
5310 - Enhanced Mobility	\$1,187,203	\$1,187,203	\$0	\$1,210,947	\$1,210,947	\$0	\$1,210,947	\$1,210,947	\$0	\$1,210,947	\$1,210,947	\$0
5311 - Rural Transit Program	\$425,000	\$425,000	\$0	\$425,000	\$425,000	\$0	\$425,000	\$425,000	\$0	\$425,000	\$425,000	\$0
5337 - "State of Good Repair"	\$19,500,000	\$19,500,000	\$0	\$19,500,000	\$19,500,000	\$0	\$19,500,000	\$19,500,000	\$0	\$19,500,000	\$19,500,000	\$0
5339 - Bus & Bus Facilities	\$1,538,000	\$1,538,000	\$0	\$1,538,000	\$1,538,000	\$0	\$1,538,000	\$1,538,000	\$0	\$1,538,000	\$1,538,000	\$0
MPO STBG (STP) Capital (1)	\$0	\$0	\$0	\$0	\$0	\$0	\$0	\$0	\$0	\$2,400,000	\$2,400,000	\$0
State	\$225,000	\$225,000	\$0	\$225,000	\$225,000	\$0	\$225,000	\$225,000	\$0	\$225,000	\$225,000	\$0
Local Match	\$21,015,801	\$21,015,801	\$0	\$11,596,737	\$11,596,737	\$0	\$11,596,737	\$11,596,737	\$0	\$11,771,737	\$11,771,737	\$0
Subtotal	\$71,361,004	\$71,361,004	\$0	\$52,965,684	\$52,965,684	\$0	\$52,965,684	\$52,965,684	\$0	\$55,540,684	\$55,540,684	\$0

(1) For further details on the MPO Capital program, see Table 4.7.

(2) Since each region is not assigned a budget, only the statewide totals show budgets and balances.