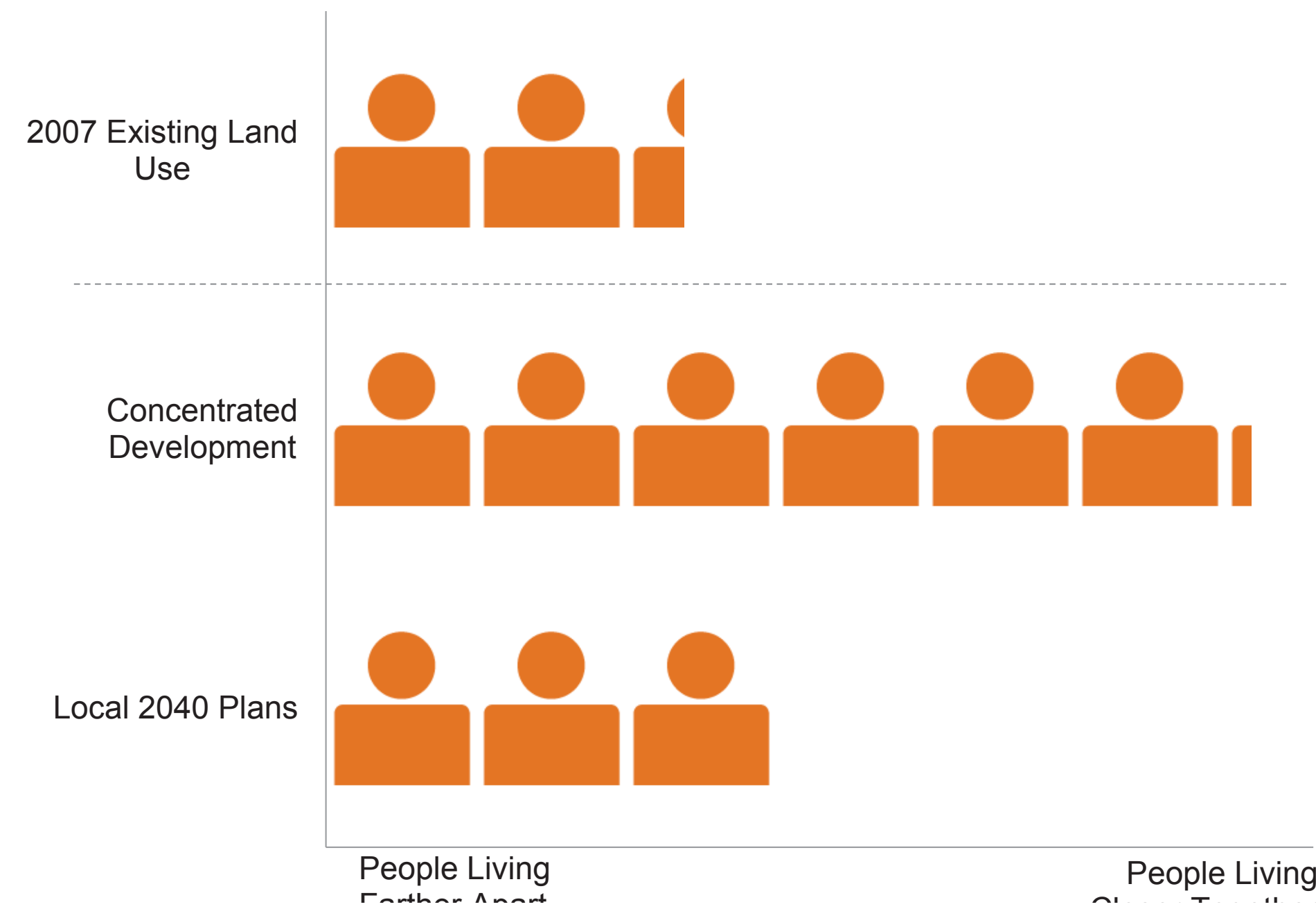


# PREFERRED SCENARIO INDICATOR ASSESSMENT

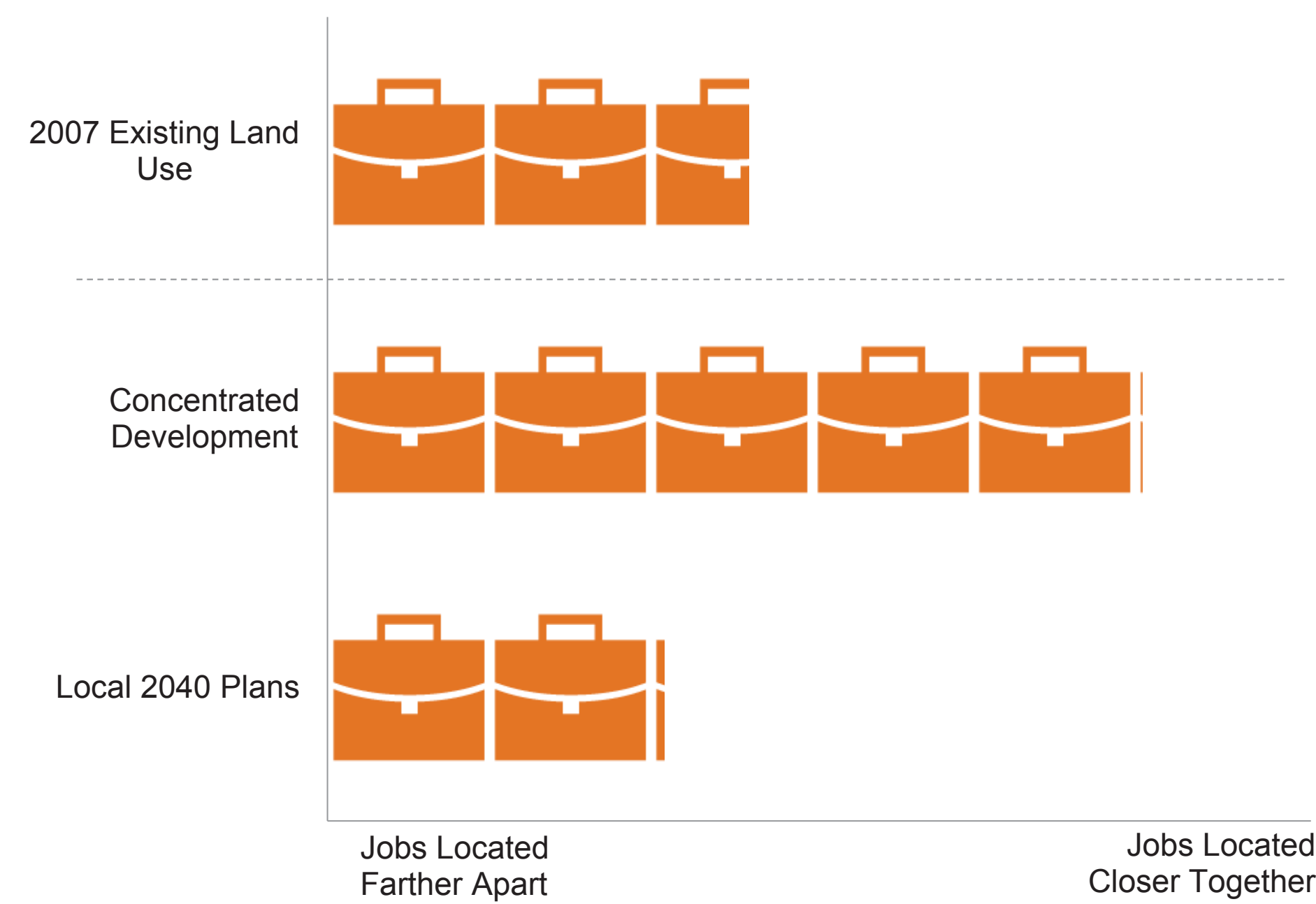
## POPULATION DENSITY

Definition: Whether people are living closer together or farther apart.



## EMPLOYMENT DENSITY

Definition: Whether jobs are located closer together or farther apart.



## ACCESSIBILITY TO AMENITIES

Definition: A measure of the number of people living within walking distance of certain amenities.



## HOUSING UNIT DENSITY

Definition: Whether housing units are located closer together or farther apart.



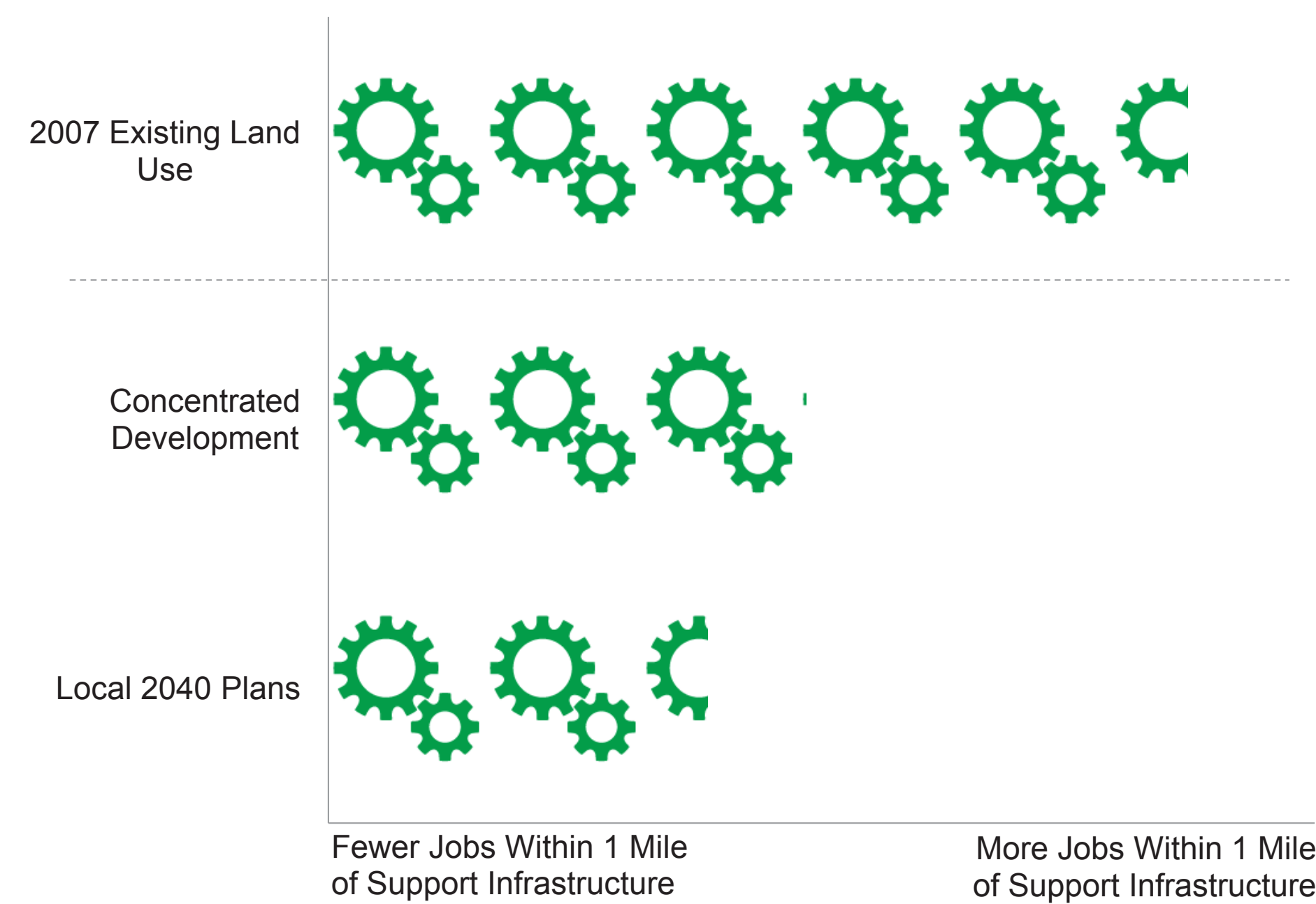
## CONCENTRATION OF EMPLOYMENT

Definition: Whether jobs are concentrated in a few discrete areas or are more spread out.



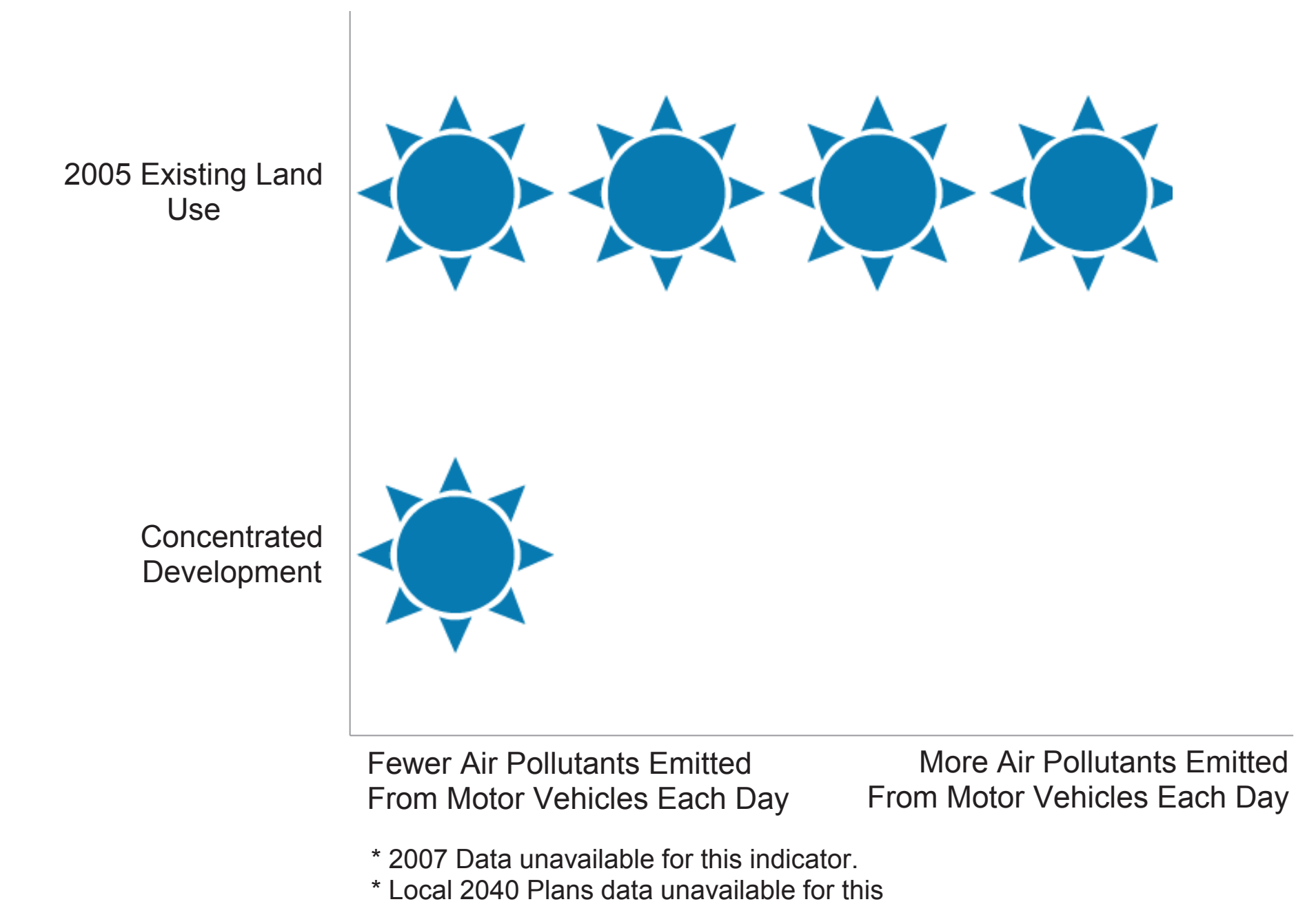
## ACCESSIBILITY TO SUPPORT INFRASTRUCTURE

Definition: A measure of the number of jobs located within one mile of certain features.



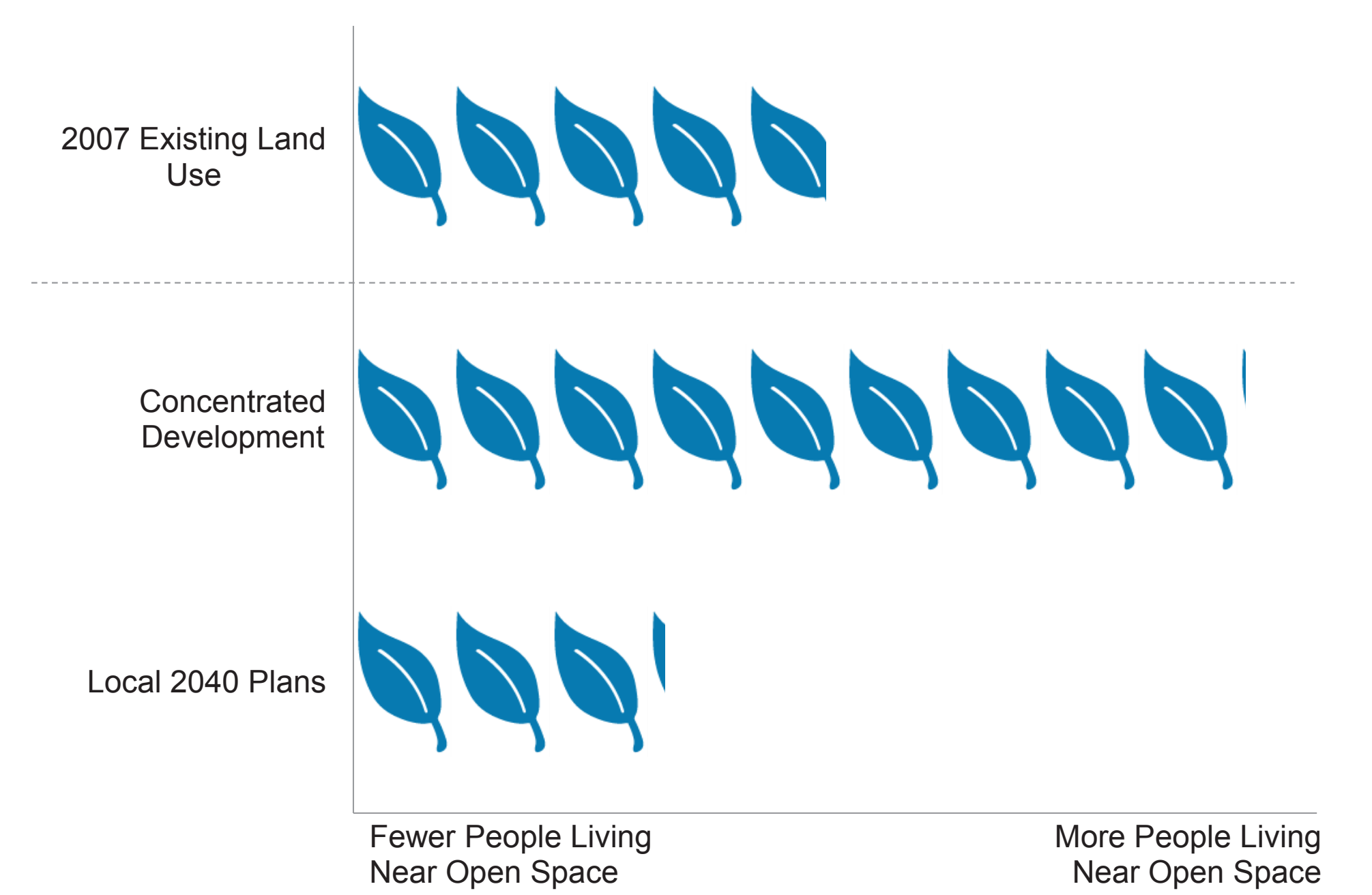
## AIR QUALITY IMPACT

Definition: The amount of air pollutants emitted from motor vehicles per day.



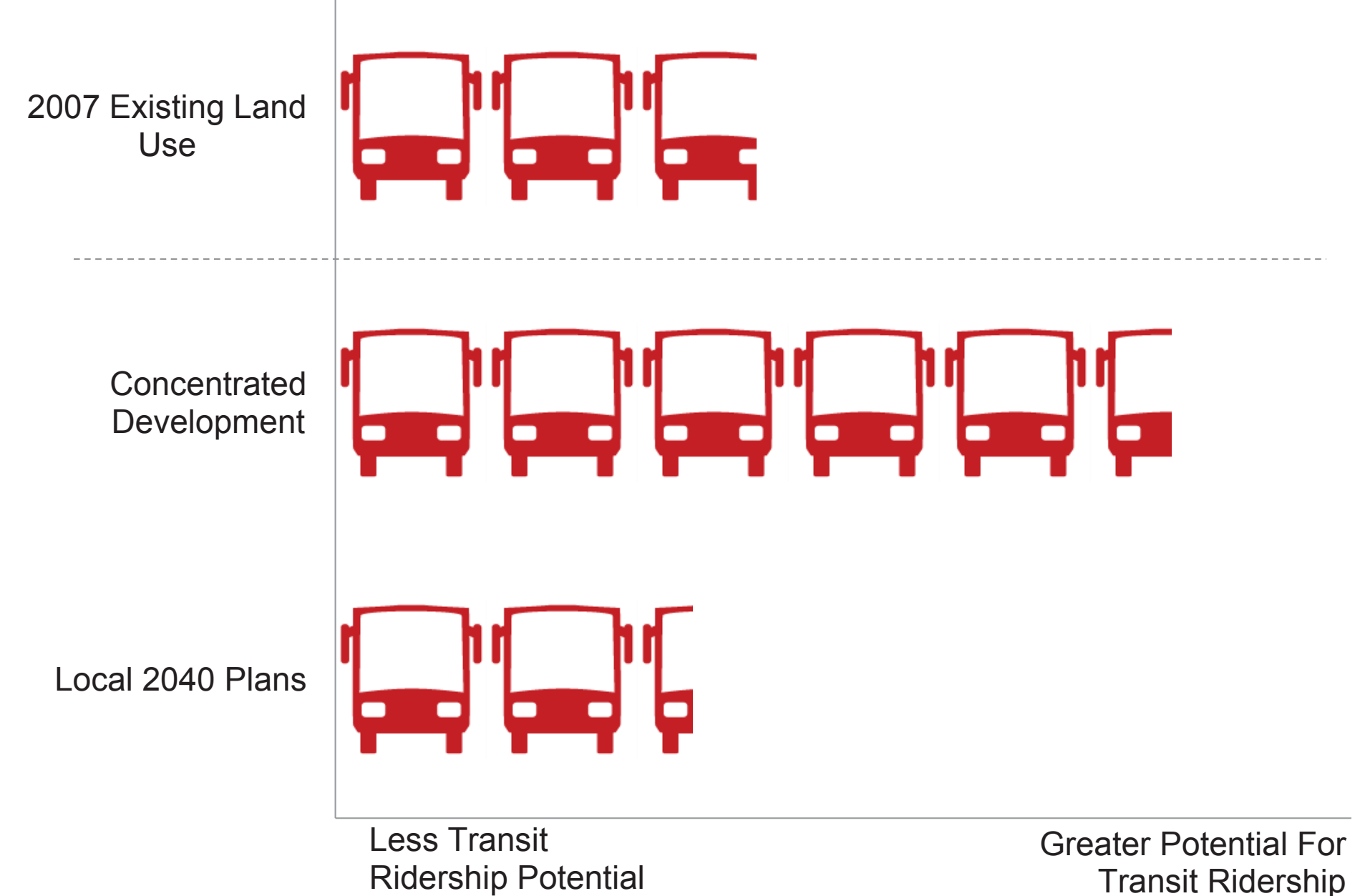
## OPEN SPACE ACCESSIBILITY

Definition: A measure of the number of people living near a park.



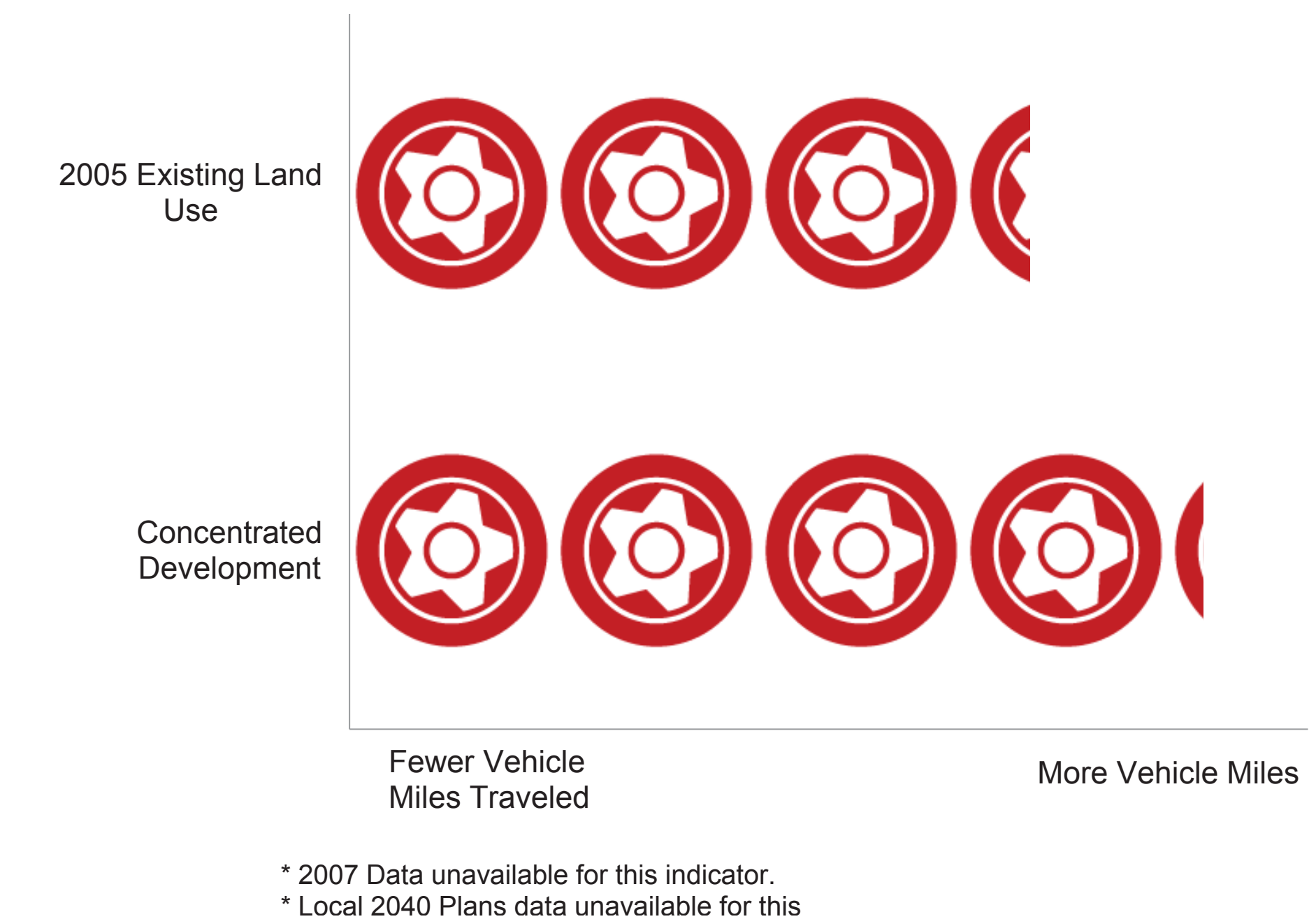
## TRANSIT RIDERSHIP POTENTIAL

Definition: A measure of the number of people who might use transit services.



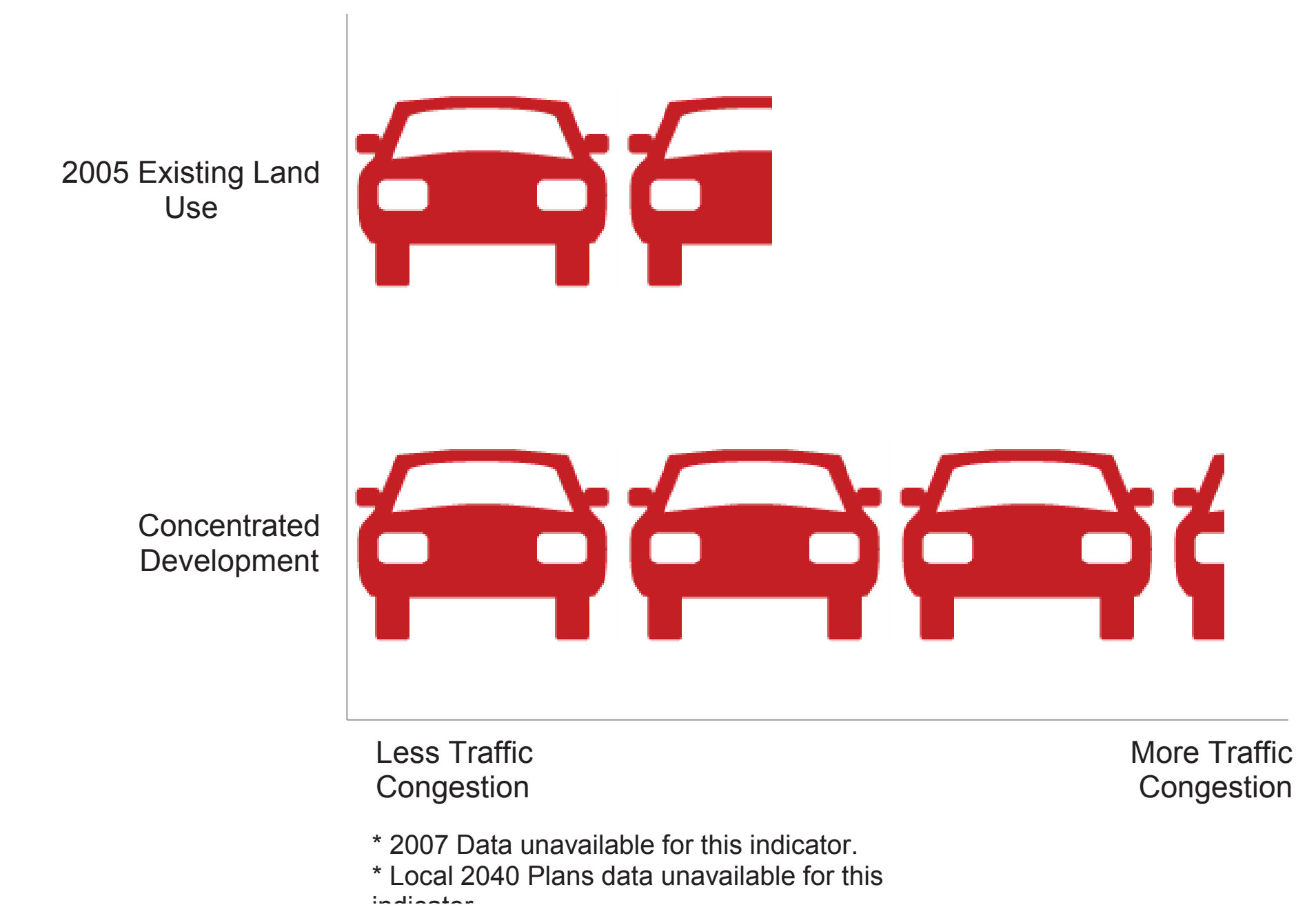
## VEHICLE MILES TRAVELED

Definition: A measure of the total number of miles traveled by all motor vehicles on a weekday.



## TRAFFIC CONGESTION

Definition: A measure of the perception of traffic conditions on a weekday.



## DAILY VEHICLE TRIPS

Definition: A measure of the total number of trips taken by motor vehicles on a weekday.

