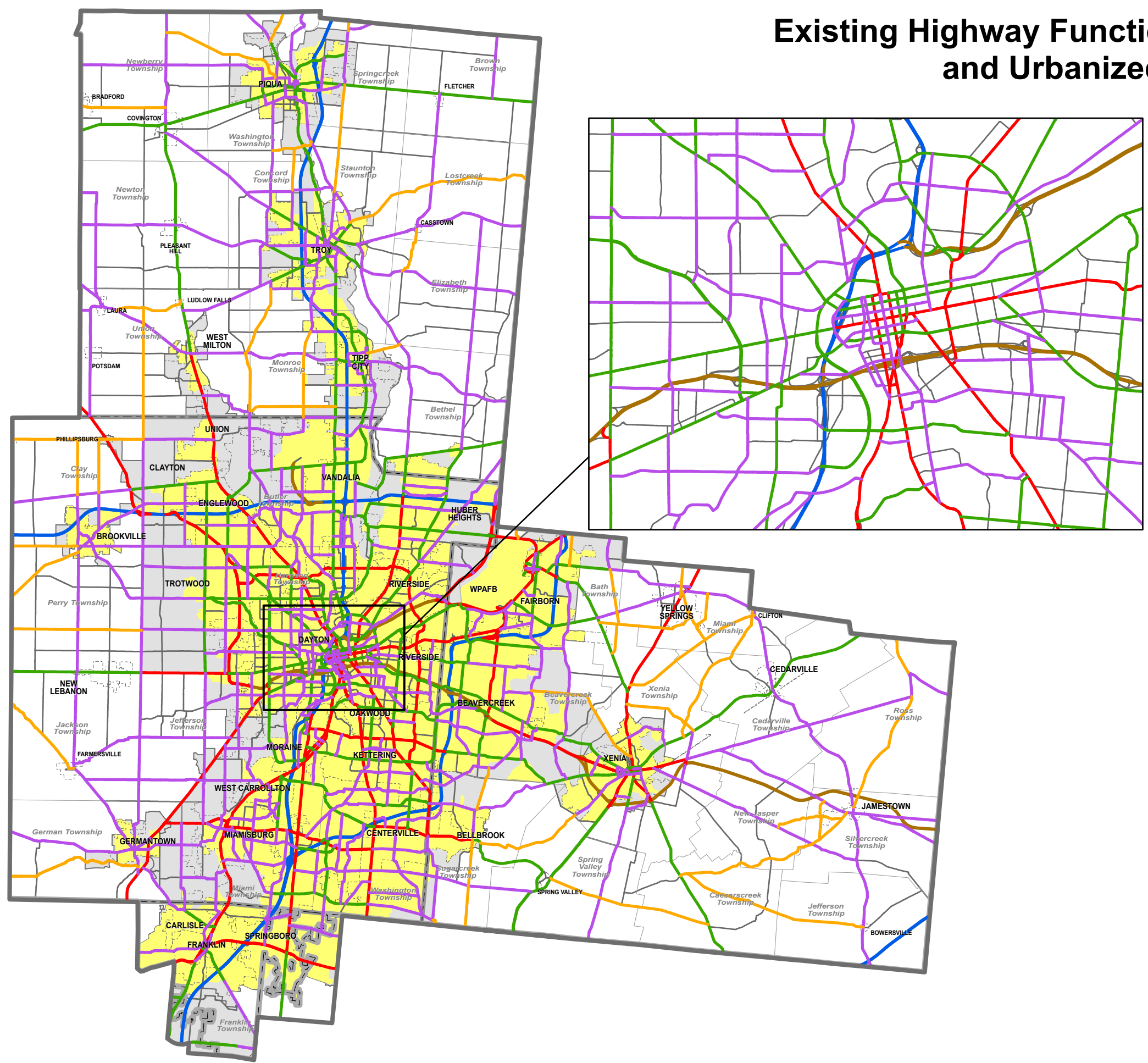









# Existing Highway Functional Classification and Urbanized Areas

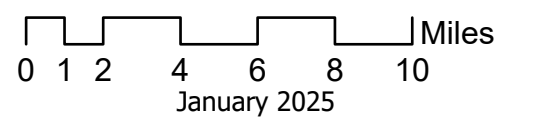


### Roads by Existing Classification

-  Interstate
-  Freeway & Expressway
-  Other Principal Arterial
-  Minor Arterial
-  Major Collector
-  Minor Collector
-  Local

### Jurisdictional Boundaries

-  County
-  City
-  Township
-  MPO Planning Area
-  Census Urbanized Areas (2020)
-  Transportation Urbanized Area (2020)



Sources: FHWA, ODOT  
US Census Bureau, MVRPC