



MVRPC's Technical Advisory Committee (TAC) Meeting

LOCATION: Dayton Realtors, 1515 S. Main St., Dayton, OH 45409

DATE/TIME: Thursday, May 16, 2024 at 9:30 a.m.

Agenda

<u>Item</u>	<u>Topic</u>	<u>Pg</u>	<u>Est. Time</u>	<u>Presenter</u>
I.	Call to Order and Introductions		9:30	Paul Gruner
* II.	Approval of February 15, 2024 – Meeting Minutes	1	9:35	Paul Gruner
III.	Public Comment Period on Action Items		9:40	Paul Gruner
IV.	MPO (METROPOLITAN PLANNING ORGANIZATION) ACTION ITEMS			
* A.	<u>Resolution 24-020</u> : Recommended Adoption of Amendment #8 to MVRPC's SFY 2024-2027 Transportation Improvement Program (TIP)	4	9:55	Paul Arnold
V	INFORMATION ITEMS			
* A.	Greater Region Mobility Initiative (GRMI) Plan Update 2024	24	10:05	Serena Anderson
* B.	Air Quality Awareness & Rideshare Program Update	41	10:15	Laura Dent
* VI.	<u>EXECUTIVE DIRECTOR'S REPORT</u>	62	10:45	Brian Martin
VII.	ADJOURNMENT		10:50	Paul Gruner

* Attachment/ All Information is available on the [MVRPC Committee Center](#)

Interpreters for hearing-impaired individuals are available upon request; requests should be made at least one week ahead.

NEXT MEETING: Thursday, July 18, 2024 at 9:30 a.m.

Celebrating 60 Years | 1964-2024

**MIAMI VALLEY REGIONAL PLANNING COMMISSION
TECHNICAL ADVISORY COMMITTEE
MINUTES**

**Dayton Realtors
1515 S. Main Street, Dayton, OH 45409**

**April 18, 2024
9:30 AM**

Members/ Alternates

Chad Baughman, City of Vandalia
TJ Bernard, WPAFB
Mike Bowers, Darke County
Ken Collier, Greene County Transit
Barry Conway, City of Franklin
Darryl Cordrey, Franklin Township
Chad Dixon, City of Springboro
Tim Franck, Washington Township
Alaina Geres, City of Carlisle
Vanessa Glotfelter, Montgomery County TID
Stephanie Goff, Greene County Eng.
Bill Gourley, AES Ohio
Rap Hankins, DriveElectric Dayton
Chad Henry, City of Piqua
Walt Hibner, CenterPoint Energy
Jaden Horner, Miami Conservancy District
Manuel Jacobs, City of Fairborn
Jack Kuntz, City of Brookville
Chris Kuzma, City of Oakwood
Max McConnell, Miami Township – Mont. Co.
Tommy McGuffey, Jefferson Township
Dominic Miller, City of Xenia
Kelly Miller, Greene County Eng.
Rich Norton, City of West Carrollton
Brandon Policicchio, Greater Dayton RTA
Josh Rauch, City of Riverside
Scot Schmid, ODOT District 7
Andrew Shahan, Montgomery County Eng.
William Singer, City of Englewood
Nick Smith, City of Beavercreek
Keith Smith, ODOT District 8
Nick Sorice, City of Moraine
David Swanson, City of Centerville
Wes Wade, Miami Township - Mont. Co.
Larry Weissman, Montgomery County

Other Alternates/Guests

Ginger Clark, Miami Conservancy District
Nathan Fischer, Woolpert
Scott Green, Strand Associates
Jay Hamilton, Mead & Hunt
Dan Hoying, LJB Inc.
Samantha Scarfo, Greene County Eng.
Gary Shoup, Montgomery County
Angela Trambly, Greene County Eng.
Jeff Wallace, Woolpert

Staff

Paul Arnold
Elizabeth Baxter
Brad Daniel
Chanda Davis
Laura Dent
Savannah Diamond
Jessi Hansen
Brian Martin
Megan Young

The Miami Valley Regional Planning Commission Technical Advisory Committee met on April 18, 2024 at 9:30 a.m. at Dayton Realtors, 1515 S. Main Street, Dayton, OH 45409. All members and news media were notified of the meeting pursuant to the Sunshine Law.

I. INTRODUCTION

Vice-Chairperson Nick Smith called the meeting to order at 9:34 a.m. Self-introductions were made.

II. APPROVAL OF FEBRUARY 15, 2024 MEETING MINUTES

Mr. Hankins made a motion to approve the meeting minutes. Ms. Goff seconded the motion. The motion passed unanimously.

III. Public Comment Period on Action Items

None

IV. RPC (REGIONAL PLANNING COMMISSION) ACTION ITEMS

A. Resolution 24-012: Recommended Adoption of MVRPC's Public Participation Policy Update

Ms. Dent provided an update of MVRPC's Public Participation Policy. She explained that every four years MVRPC reviews and updates the Public Participation Policy. The policy is designed to secure active and representative involvement from all segments of the community in planning and decision-making about regional projects, investments, policies and other planning issues. She then explained the following updates to the policy:

- Update to the MVRPC Major Activities to reflect current programs and plans
- Legislative updates regarding the Infrastructure Investment and Jobs Act (IIJA)
- Clarification and more information for those seeking accommodations
- Updated text regarding public involvement activities for purposes of the National Environmental Policy Act (NEPA).
- RTPO Addition to the Policy

Ms. Dent then explained MVRPC's core commitments throughout the Policy, the Public Participation Standards, and the Outreach Tools and Techniques. Lastly, Ms. Dent shared information about the Public Participation meeting for the Policy update and the public comments. She stated that the public comment period closed on April 8, 2024 and now comments were received. Ms. Dent then stated that staff, and members of the Regional Transportation Steering Committee recommend forwarding MVRPC's updated Public Participation Policy to the Board of Directors for adoption.

Mr. Keith Smith made a motion to recommend forwarding to the Board of Directors for adoption. Mr. Conway seconded the motion. The motion passed unanimously.

V. MPO (METROPOLITAN PLANNING ORGANIZATION) ACTION ITEMS

A. Resolution 24-006: Recommended Adoption of Amendment #6 to MVRPC's SFY2024-SFY2027 Transportation Improvement Program

Mr. Arnold referred to the seventh amendment to the SFY 2024-2027 TIP and the numerous project changes made by MVRPC and ODOT. He reviewed key project details for all local jurisdiction projects and tables by county. He paused for any questions about the statewide line item project tables or any projects. Afterwards, Mr. Arnold noted staff recommends forwarding Amendment #7 to the SFY 2024-SFY 2027 Transportation Improvement Program to the Board of Directors.

Mr. Conway made a motion to recommend forwarding to the Board of Directors for adoption. Mr. Hankins seconded the motion. The motion passed unanimously.

VI. INFORMATION ITEMS

A. TRAC Solicitation Update for Considering Major New Capacity Projects

Mr. Daniel provided an update regarding the 2024 TRAC project solicitation, and stated that the solicitation will begin May 1, 2024 and applications are due by May 31, 2024. MVRPC will work in coordination with ODOT to acknowledge and review all TRAC applications within the MPO region for the current solicitation cycle. Lastly, Mr. Daniel shared the following link for members to learn more about [MVRPC's Project Evaluation System \(PES\) criteria](#).

B. Disaster Recovery Recap & Resiliency Planning

Ms. Baxter provided a recap of the progress of the Disaster Recovery work related to the 2019 Memorial Day Tornadoes. She stated that they reached almost 96% property recovery rate, planted over 700 trees in 13 jurisdictions and 2 community parks and granted over \$600,000 in community restoration projects. She then explained that the Disaster Recovery Leadership Board dissolved in 2023 because the mission was accomplished. Ms. Baxter then discussed the Region's shift from Disaster Recovery to Resiliency and provided the Miami Valley Region's definition of Resiliency: *"Positioning all the community with the ability to adapt to changing conditions, identify future natural and human-related disaster threats and hazards, and withstand, rapidly recover, and improve from disruption due to future emergencies."*

Lastly, Ms. Baxter provided information on upcoming projects such as the Interactive Resiliency Guidebook, Toolkit & Institute Assessment, a comprehensive economic development planning within two of the most distressed communities impacted by tornadoes, and a local recovery story. Ms. Baxter then opened the floor for questions and discussed weather preparedness community message for the Region, and the Regional Community Organization Active in Disaster (COAD) helping small communities who were recently impacted by severe weather.

C. Miami Conservancy District – Readjustment of Flood Protection Benefits

Dr. Hippensteel Hall provided information regarding [MCD's readjustment of flood protection benefits](#). She first explained MCD's jurisdiction and the integrated system of 5 dry dams and 55 miles of levees. Next, she discussed the unit assessment and explained what it pays for, and the parcels that are affected. Lastly, she provided the schedule of next steps.

V. EXECUTIVE DIRECTOR'S REPORT

Mr. Martin provided an update regarding the Safe Streets for All grant. He stated that staff attended the Kick-off meeting and are currently working with FHWA to finalize the grant agreement. They are hopeful to more information to the MPO members later this summer.

Mr. Martin then reviewed the [April 2024 ED's Update](#):

- Greater Region Mobility Survey
- MVRPC Showcases it's "2019 Tornado Recovery Monitoring System" at the URISA Excellence in GIS Webinar Series
- Preble County Park District Advances with the Memorial Park Master Plan
- Grants and Funding Resources
- MiamiValleyGovJobs.org
- Upcoming MVRPC Meetings

VI. ADJOURNMENT

Vice-Chairperson Smith adjourned the meeting at 10:50 a.m.



Regional Planning Commission

10 North Ludlow St., Suite 700
Dayton, Ohio 45402

t: 937.223.6323
f: 937.223.9750
TTY/TDD: 800.750.0750
mvrpc.org

MEMORANDUM

To: Technical Advisory Committee, Board of Directors
From: MVRPC Staff
Date: May 7, 2024
Subject: SFY2024-SFY2027 Transportation Improvement Program (TIP) Amendment #8

Over the last few months MVRPC and ODOT have made numerous modifications to the programming documents for various projects resulting in the need for an SFY2024-SFY2027 TIP amendment. The attached TIP Tables 4.1, 4.2, 4.3, 4.4 and 4.5 reflect the updated information for each specific project. Modifications to Statewide Line Item projects are shown on Table 4.6 and are provided for information only. A TIP terminology explanation chart of key abbreviations used in the highway/bikeway tables precedes Table 4.1. A resolution adopting the proposed TIP amendment is attached for your review and consideration. The MVRPC staff recommends your approval.

Attachments:

- (1) TIP Abbreviation Table
- (2) Amended MVRPC TIP tables: 4.1, 4.2, 4.3, 4.4 and 4.5
- (3) Statewide Line Item Project table 4.6 (For information only)
- (4) Resolution Adopting Amendments to the SFY2024-2027 TIP

EXPLANATION OF ABBREVIATIONS USED IN TABLES 4.1 – 4.8

Project I.D. #

First Three Characters
 000 = Unique Project Number
 Decimal Character = Subtype (as described below)
 .1 = New Construction
 .2 = Reconstruction
 .3 = Resurface
 .4 = Safety Improvement
 .5 = Bridge Replacement/Rehabilitation
 .6 = Signal Improvement
 .7 = Bikeway/Pedestrian Improvement
 .8 = Other Improvements

PID #

ODOT "Project Identification Number"

Air Quality Status

Identifies projects which were included
 in the LRTP air quality conformity analysis
 Upper Row = Project is Exempt or was Analyzed
 Lower Row = Build Year Scenario (2020, 2030 or 2040)

Phase of Work

ENG -Environmental and Contract Plan Preparation
 ROW -Right-of-Way Acquisition
 CON -Construction
 SPR -Federal State Planning and Research
 DBT -Debt Service

LRTP Goal

G1 -Address regional transp. needs through improved planning
 G2-1 -Encourage a stronger multi-modal network in the Region
 G2-2 -Maintain the regional transportation system
 G2-3 -Upgrade the regional transportation system
 G2-4 -Incorporate regional land use strategies
 G3 -Enhance attractiveness for future economic development
 G4 -Encourage pursuit of alternative fuels to reduce emissions

FUND CODES, DESCRIPTION AND TYPICAL FUNDING SPLIT

Federal Allocation of ODOT or County Engineer Association Controlled Funds

	<u>Typical Fed./Local Share</u>
BR -Bridge Replacement and Rehabilitation	80/20
EAR -Federal Earmark, Specific Source Undetermined at this Time	Varies
f-5307 -Urbanized Area Formula Grant	80/20
f-5310 -Enhanced Mobility of Seniors and Individuals with Disabilities	80/20
f-5337 -State of Good Repair Program	80/20
f-5339 -Bus and Bus Facilities Formula Program	80/20
HSIP -Highway Safety Improvement Program	90/10
IM -Federal-Aid Interstate Maintenance (Resurfacing, Restoring, Rehabilitation)	90/10
NH -National Highway System	80/20
NHPP -National Highway Performance Program	80/20
OTH -Other	Varies
SCR -State Carbon Reduction	80/20
SPR -Federal State Planning and Research	80/20
SRTS -Safe Routes to School	100
STA -Surface Transportation Program (ODOT Transportation Alternatives Set-aside)	80/20
STD -Surface Transportation Program (ODOT Allocation)	80/20
TRAC -Transportation Review Advisory Council	Varies

Federal Allocation of MVRPC Funds

	<u>Fed./Local Share</u>
CMAQ -Congestion Mitigation and Air Quality	Varies
CR -Carbon Reduction	Varies
STP -Surface Transportation Program	Varies
TA -Surface Transportation Program (Transportation Alternatives Set-aside)	Varies

Other Funding Sources

	<u>Other/Local Share</u>
CDBG -Community Development Block Grant	Varies
LOCAL -Local Funds	0/100
ODOD -Ohio Department of Development	Varies
OPWC -Issue 2/LTIP	80/20
STATE -ODOT State Funds	0/100
ELLIS -ODOT's Project Monitoring Database	
SLI -Statewide Line Item	
TELUS -MVRPC's Project Monitoring Database	

Miami Valley Regional Planning Commission

Table 4.1 RECOMMENDED SFY 2024 - SFY 2027 TRANSPORTATION IMPROVEMENT PROGRAM (HIGHWAY, BIKEWAY AND OTHER PROJECTS)

Greene County Projects

COUNTY, ROUTE, SECTION: GRE072-07.71			ODOT PID # 113007		MVRPC # 2364.5		PROJECT SPONSOR: ODOT District-8	
DESCRIPTION: SR 72 over Caesar Creek in Jamestown-Bridge replacement.								
COMMENTS : Increased State PE funds in SFY2024 to reflect changes in Ellis.								
TOTAL COST (000): \$4,140		LET TYPE: Traditional		A.Q. : Exempt		LRTP GOAL: G2-2		
PHASE	FUND	PRIOR	SFY2024	SFY2025	SFY2026	SFY2027	Future	
ENG	STATE	\$53						
ENG	STD	\$113						
ENG	STATE	\$35						
ENG	STD	\$138						
ENG	STATE	\$380						
ENG	STATE	\$2						
ROW	STATE	\$44						
ENG	STATE		\$62					
ROW	STATE		\$2					
CON	STATE			\$662				
CON	STD			\$2,648				

COUNTY, ROUTE, SECTION: GRE036-04.02			ODOT PID # 119980		MVRPC # 2793.4		PROJECT SPONSOR: Greene County	
DESCRIPTION: Indian Ripple Road at Factory Road-Replace the existing two-way stop control intersection with a traffic signal and turn lanes to improve safety and capacity of the intersection.								
COMMENTS : Decreased CMAQ and Local PE funds in SFY2024 and added CMAQ and Local PE funds in SFY2026 to reflect changes in Ellis.								
TOTAL COST (000): \$5,554		LET TYPE: Local-let		A.Q. : Exempt		LRTP GOAL: G2-3		
PHASE	FUND	PRIOR	SFY2024	SFY2025	SFY2026	SFY2027	Future	
ENG	CMAQ		\$398					
ENG	LOCAL		\$99					
ENG	CMAQ				\$48			
ENG	LOCAL				\$12			
ROW	LOCAL				\$100			
CON	CMAQ							\$1,699
CON	HSIP							\$2,218
CON	LOCAL							\$979

Table 4.1 RECOMMENDED SFY 2024 - SFY 2027 TRANSPORTATION IMPROVEMENT PROGRAM (HIGHWAY, BIKEWAY AND OTHER PROJECTS)

Greene County Projects

COUNTY, ROUTE, SECTION: GRE025-01.19		ODOT PID # 121218		MVRPC # 2845.7		PROJECT SPONSOR: Beavercreek	
DESCRIPTION: Grange Hall Road from Kensington Glen to SR 835-Construction of an 8 foot wide sidewalk along the west side of Grange Hall Road between Kensington Glen and Shakertown Road, a 12 foot multiuse path along the east side of Spring House Park from Shakertown Road to Rockfield Drive, and an 8 foot wide sidewalk along the west side of Grange Hall Road between Rockfield Drive and SR 835. This project will also provide for a new pedestrian bridge over the Little Beaver Creek along the west side of Grange Hall Road, as well as limited curb and drainage improvements at the intersections along Grange Hall Road.							
COMMENTS : New project, not in the current TIP.							
TOTAL COST (000): \$1,779		LET TYPE: Local-let		A.Q. : Exempt		LRTP GOAL: G2-1	
PHASE	FUND	PRIOR	SFY2024	SFY2025	SFY2026	SFY2027	Future
ENG	LOCAL			\$195			
CON	CR				\$1,267		
CON	LOCAL				\$317		

COUNTY, ROUTE, SECTION: GRE380-06.38		ODOT PID # 121587		MVRPC # 2846.3		PROJECT SPONSOR: Xenia	
DESCRIPTION: South Detroit Street from Miami Avenue to the Xenia south corp limit-Roadway mill and fill including adding bike sharrow signage/paint, repair/replacement of existing and deteriorated ADA ramps, curb, sidewalks and drive approaches.							
COMMENTS : New project recently approved by the Board. Federally funded phase occurs beyond the TIP.							
TOTAL COST (000): \$1,471		LET TYPE: Local-let		A.Q. : Exempt		LRTP GOAL: G2-2	
PHASE	FUND	PRIOR	SFY2024	SFY2025	SFY2026	SFY2027	Future
CON	LOCAL						\$486
CON	STP						\$986

COUNTY, ROUTE, SECTION: GRE - Kauffman Avenue Resurfacing		ODOT PID # 121843		MVRPC # 2868.3		PROJECT SPONSOR: Greene County	
DESCRIPTION: Kauffman Avenue from SR 444 to Zink Road-Roadway resurfacing.							
COMMENTS : New project, not in the current TIP.							
TOTAL COST (000): \$783		LET TYPE: Local-let		A.Q. : Exempt		LRTP GOAL: G2-2	
PHASE	FUND	PRIOR	SFY2024	SFY2025	SFY2026	SFY2027	Future
CON	LOCAL					\$157	
CON	STP					\$627	

Table 4.1 RECOMMENDED SFY 2024 - SFY 2027 TRANSPORTATION IMPROVEMENT PROGRAM (HIGHWAY, BIKEWAY AND OTHER PROJECTS)

Greene County Projects

COUNTY, ROUTE, SECTION: GRE - SR 835 Resurfacing		ODOT PID # 121845		MVRPC # 2869.3		PROJECT SPONSOR: Beavercreek	
DESCRIPTION: SR 835 from US 35 eastbound off-ramp to US 35 flyover-Resurfacing consisting of milling and overlaying.							
COMMENTS : New project recently approved by the Board. Federally funded phase occurs beyond the TIP.							
TOTAL COST (000): \$593		LET TYPE: Local-let		A.Q. : Exempt		LRTP GOAL: G2-2	
PHASE	FUND	PRIOR	SFY2024	SFY2025	SFY2026	SFY2027	Future
ENG	LOCAL					\$75	
CON	LOCAL						\$104
CON	STP						\$415

Miami Valley Regional Planning Commission

Table 4.2 RECOMMENDED SFY 2024 - SFY 2027 TRANSPORTATION IMPROVEMENT PROGRAM (HIGHWAY, BIKEWAY AND OTHER PROJECTS)

Miami County Projects

COUNTY, ROUTE, SECTION: MIA - Broadway Street Improvements, Phase 1		ODOT PID # 119367		MVRPC # 2731.2		PROJECT SPONSOR: Covington	
DESCRIPTION: US 36 from the east side of the bridge over Stillwater Creek to east of High Street/west side of the north commercial drive to Casey's-Reconstruction including the installation of new pavement, curb and gutter, ADA compliant curb ramps, street lighting and electrical conduits, and pavement markings.							
COMMENTS : Decreased Federal and Local construction funds to reflect changes in Ellis.							
TOTAL COST (000): \$2,480		LET TYPE: Traditional		A.Q. : Exempt		LRTP GOAL: G2-2	
PHASE	FUND	PRIOR	SFY2024	SFY2025	SFY2026	SFY2027	Future
ENG	LOCAL			\$380			
ROW	LOCAL					\$190	
CON	LOCAL						\$630
CON	STP						\$1,280

COUNTY, ROUTE, SECTION: MIA571-06.38		ODOT PID # 119378		MVRPC # 2735.7		PROJECT SPONSOR: West Milton	
DESCRIPTION: SR 571 from Miami Street to Rachel Ann Boulevard-Addition of bicycle/pedestrian facilities including 3,000' of 10' wide multi-use path on the south side of the roadway, as well as pavement marking modifications to the bridge and addition of a barrier to facilitate safe travel of pedestrians/cyclists to and from the Stillwater Crossings development.							
COMMENTS : Increased Local construction funds to reflect changes in Ellis.							
TOTAL COST (000): \$2,273		LET TYPE: Traditional		A.Q. : Exempt		LRTP GOAL: G2-1	
PHASE	FUND	PRIOR	SFY2024	SFY2025	SFY2026	SFY2027	Future
ENG	LOCAL	\$210					
ROW	LOCAL			\$11			
CON	CR				\$962		
CON	LOCAL				\$1,090		

Table 4.2 RECOMMENDED SFY 2024 - SFY 2027 TRANSPORTATION IMPROVEMENT PROGRAM (HIGHWAY, BIKEWAY AND OTHER PROJECTS)

Miami County Projects

COUNTY, ROUTE, SECTION: MIA - Troy Riverfront Recreational Trail		ODOT PID # 121677		MVRPC # 2863.7		PROJECT SPONSOR: Troy	
DESCRIPTION: Descending the right bank of the Great Miami River from Treasure Island to the existing Troy low-head dam-Construction of 5,387' of a 11' wide paved multi-use trail. This project will also include the construction of an access point at the top of the levee and lighting and signage along the multi-use trail. This project also includes acquiring 1,000 square feet of private property that extends from an existing alley to connect the trail to E. Water St.							
COMMENTS : New project, not in the current TIP.							
TOTAL COST (000): \$1,145		LET TYPE: Local-let		A.Q. : Exempt		LRTP GOAL: G2-1	
PHASE	FUND	PRIOR	SFY2024	SFY2025	SFY2026	SFY2027	Future
ENG	LOCAL			\$94			
ROW	LOCAL			\$20			
CON	CR					\$750	
CON	LOCAL					\$281	

COUNTY, ROUTE, SECTION: MIA041-11.72		ODOT PID # 121678		MVRPC # 2864.2		PROJECT SPONSOR: Troy	
DESCRIPTION: Intersection of SR 41 and Experiment Farm Road/South Stanfield Road-The project consists of transforming a traditional traffic signal intersection to a multi-lane roundabout intersection. Four pedestrian islands will be installed and new sidewalks will be extended to these refuge islands that will include ADA ramps at each location. In addition, the new roundabout will incorporate Share the Road lanes.							
COMMENTS : New project recently approved by the Board. Federally funded phase occurs beyond the TIP.							
TOTAL COST (000): \$5,158		LET TYPE: Local-let		A.Q. : Exempt		LRTP GOAL: G2-3	
PHASE	FUND	PRIOR	SFY2024	SFY2025	SFY2026	SFY2027	Future
ENG	LOCAL				\$516		
CON	LOCAL						\$2,063
CON	STP						\$2,579

Miami Valley Regional Planning Commission

Table 4.3 RECOMMENDED SFY 2024 - SFY 2027 TRANSPORTATION IMPROVEMENT PROGRAM (HIGHWAY, BIKEWAY AND OTHER PROJECTS)

Montgomery County Projects

COUNTY, ROUTE, SECTION: MOT - Germantown Street Bike Lanes		ODOT PID # 113448		MVRPC # 2393.7		PROJECT SPONSOR: Dayton	
DESCRIPTION: Germantown Street from the Great Miami River bridge to Euclid Avenue-Implement a road diet to reduce the through lanes from four lanes to two lanes with a double left turn lane and bike lanes. New pavement and pavement markings will be installed with improved crosswalk markings.							
COMMENTS : Construction delayed from SFY2024 to SFY2025 to reflect changes in Ellis.							
TOTAL COST (000): \$564		LET TYPE: Local-let		A.Q. : Analyzed		LRTP GOAL: G2-1	
PHASE	FUND	PRIOR	SFY2024	SFY2025	SFY2026	SFY2027	Future
ENG	STATE	\$3					
ENG	LOCAL	\$30					
CON	LOCAL			\$187			
CON	TA			\$345			

COUNTY, ROUTE, SECTION: WAR/MOT075-11.56/00.00		ODOT PID # 113579		MVRPC # 2427.2		PROJECT SPONSOR: ODOT District-7	
DESCRIPTION: I-75 from approximately 3,500' south of the Warren/Montgomery county line to I-675-Major reconstruction including rebuilding the existing pavement full depth and the addition of a fourth lane in each direction.							
COMMENTS : Increased Federal and State construction funds and construction delayed from SFY2026 to SFY2027 to reflect changes in Ellis.							
TOTAL COST (000): \$58,697		LET TYPE: Traditional		A.Q. : Analyzed		LRTP GOAL: G2-3	
PHASE	FUND	PRIOR	SFY2024	SFY2025	SFY2026	SFY2027	Future
ENG	STATE	\$105					
ENG	NHPP	\$853					
ENG	STATE	\$213					
ENG	NHPP		\$1,867				
ENG	STATE		\$489				
ENG	NHPP			\$480			
ENG	STATE			\$120			
CON	NHPP					\$47,258	
CON	STATE					\$7,312	

Table 4.3 RECOMMENDED SFY 2024 - SFY 2027 TRANSPORTATION IMPROVEMENT PROGRAM (HIGHWAY, BIKEWAY AND OTHER PROJECTS)

Montgomery County Projects

COUNTY, ROUTE, SECTION: MOT - West Stewart Street Enhancement		ODOT PID # 115188		MVRPC # 2447.4		PROJECT SPONSOR: Dayton	
DESCRIPTION: West Stewart Street from Edwin C. Moses Boulevard to Cincinnati Street-This project that will add bump outs and curb ramps at the intersections of Stewart Street and Conley Street and Stewart Street and Hopeland Avenue. This improvement will also add pedestrian scale lighting and decorative crosswalk markings.							
COMMENTS : Increased Local construction funds to reflect changes in Ellis.							
TOTAL COST (000): \$558		LET TYPE: Local-let		A.Q. : Exempt		LRTP GOAL: G2-3	
PHASE	FUND	PRIOR	SFY2024	SFY2025	SFY2026	SFY2027	Future
ENG	LOCAL		\$21				
CON	LOCAL				\$187		
CON	TA				\$350		

COUNTY, ROUTE, SECTION: MOT - Social Row Road, Phase 2		ODOT PID # 115191		MVRPC # 2444.2		PROJECT SPONSOR: Montgomery County	
DESCRIPTION: Social Row Road from 300' east of Paragon Road to 600' east of Sheehan Road-Widen roadway from two to five lanes with a two-way left turn lane. A new 5' wide sidewalk is proposed on the south side that will connect an existing shared use trail at Robert F. Mays Park to the intersection of Sheehan Road and Social Row Road. There is an existing shared use trail on the north side that will remain or be incorporated into the project with minor improvements. This project includes construction of PID 113360 which is Social Row Road from Waterbury Ridge Lane to 300' east of Paragon Road-Widen roadway from two to five lanes with a two-way left turn lane. A new 5' wide sidewalk is proposed on the south side that will connect existing sidewalk to the west with an existing shared use trail at Robert F. Mays Park. A new 10' wide shared use trail on the north side is proposed that will connect the existing shared use trail west of the project limits with a recently constructed shared use trail constructed on the Randal Residence property.							
COMMENTS : Increased Local construction funds to reflect changes in Ellis. Construction of PID 113360 will also be done as part of this project.							
TOTAL COST (000): \$10,299		LET TYPE: Local-let		A.Q. : Analyzed		LRTP GOAL: G2-3	
PHASE	FUND	PRIOR	SFY2024	SFY2025	SFY2026	SFY2027	Future
ENG	LOCAL	\$547					
ROW	LOCAL		\$327				
CON	LOCAL			\$4,531			
CON	STP			\$4,894			

Table 4.3 RECOMMENDED SFY 2024 - SFY 2027 TRANSPORTATION IMPROVEMENT PROGRAM (HIGHWAY, BIKEWAY AND OTHER PROJECTS)

Montgomery County Projects

COUNTY, ROUTE, SECTION: MOT004-19.30		ODOT PID # 117239		MVRPC # 2641.3		PROJECT SPONSOR: ODOT District-7	
DESCRIPTION: SR 4 at Stanley Avenue-Roadway restoration.							
COMMENTS : Increased Federal NHPP and State construction funds and decreased Federal Other construction funds to reflect changes in Ellis.							
TOTAL COST (000): \$6,934		LET TYPE: Traditional		A.Q. : Exempt		LRTP GOAL: G2-2	
PHASE	FUND	PRIOR	SFY2024	SFY2025	SFY2026	SFY2027	Future
ENG	STATE	\$688					
ENG	STATE		\$6				
CON	NHPP			\$3,564			
CON	OTH			\$1,428			
CON	STATE			\$1,248			

COUNTY, ROUTE, SECTION: MOT - South Dixie Drive Resurfacing, Ph. 2		ODOT PID # 121588		MVRPC # 2847.3		PROJECT SPONSOR: Moraine	
DESCRIPTION: South Dixie Drive from Hoyle Place to the Moraine north corp limit-Roadway resurfacing and pavement striping.							
COMMENTS : New project, not in the current TIP.							
TOTAL COST (000): \$385		LET TYPE: Traditional		A.Q. : Exempt		LRTP GOAL: G2-2	
PHASE	FUND	PRIOR	SFY2024	SFY2025	SFY2026	SFY2027	Future
ENG	LOCAL			\$7			
CON	LOCAL				\$150		
CON	STP				\$227		

COUNTY, ROUTE, SECTION: MOT - Infirmiry Road and Pinnacle Road Resurfacing		ODOT PID # 121590		MVRPC # 2848.3		PROJECT SPONSOR: Jefferson Twp. (Mot)	
DESCRIPTION: Infirmiry Road from Germantown Pike to Pinnacle Road (excluding sections in the Cities of Dayton and Moraine) and Pinnacle Road from Infirmiry Road to Soldiers Home-Miamisburg Road-Roadway mill and fill.							
COMMENTS : New project recently approved by the Board. Federally funded phase occurs beyond the TIP.							
TOTAL COST (000): \$800		LET TYPE: Traditional		A.Q. : Exempt		LRTP GOAL: G2-2	
PHASE	FUND	PRIOR	SFY2024	SFY2025	SFY2026	SFY2027	Future
ENG	LOCAL				\$68		
CON	LOCAL						\$154
CON	STP						\$579

Table 4.3 RECOMMENDED SFY 2024 - SFY 2027 TRANSPORTATION IMPROVEMENT PROGRAM (HIGHWAY, BIKEWAY AND OTHER PROJECTS)

Montgomery County Projects

COUNTY, ROUTE, SECTION: MOT - Arlington Road Resurfacing			ODOT PID # 121592 MVRPC # 2849.3		PROJECT SPONSOR: Brookville		
DESCRIPTION: Arlington Road from Wolf Creek Street to Triggs Road and from westbound I-70 Exit #21 to the Brookville north corp limit-Resurfacing including 1.5" mill and 1.5" overlay. New pavement markings will also be installed.							
COMMENTS : New project recently approved by the Board. Federally funded phase occurs beyond the TIP.							
TOTAL COST (000): \$718		LET TYPE: Traditional	A.Q. : Exempt	LRTP GOAL: G2-2			
PHASE	FUND	PRIOR	SFY2024	SFY2025	SFY2026	SFY2027	Future
ENG	LOCAL				\$61		
CON	LOCAL						\$197
CON	STP						\$460

COUNTY, ROUTE, SECTION: MOT - Price Bridge BP			ODOT PID # 121596 MVRPC # 2850.7		PROJECT SPONSOR: MCD		
DESCRIPTION: Bridge over the Great Miami River between Island MetroPark and Triangle Park-Remove the existing paint and re-paint the pedestrian bridge.							
COMMENTS : New project recently approved by the Board. Federally funded phase occurs beyond the TIP.							
TOTAL COST (000): \$481		LET TYPE: Traditional	A.Q. : Exempt	LRTP GOAL: G2-2			
PHASE	FUND	PRIOR	SFY2024	SFY2025	SFY2026	SFY2027	Future
CON	LOCAL						\$159
CON	TA						\$322

COUNTY, ROUTE, SECTION: MOT - Shiloh Springs Road Resurfacing			ODOT PID # 121597 MVRPC # 2851.3		PROJECT SPONSOR: Trotwood		
DESCRIPTION: Shiloh Springs Road from Diamond Mill Road to Oakes Road-Pavement planing and asphalt concrete overlay. Also included are adjusting water valves to grade and new pavement markings.							
COMMENTS : New project recently approved by the Board. Federally funded phase occurs beyond the TIP.							
TOTAL COST (000): \$675		LET TYPE: Traditional	A.Q. : Exempt	LRTP GOAL: G2-2			
PHASE	FUND	PRIOR	SFY2024	SFY2025	SFY2026	SFY2027	Future
ENG	LOCAL				\$57		
CON	LOCAL						\$123
CON	STP						\$494

Table 4.3 RECOMMENDED SFY 2024 - SFY 2027 TRANSPORTATION IMPROVEMENT PROGRAM (HIGHWAY, BIKEWAY AND OTHER PROJECTS)

Montgomery County Projects

COUNTY, ROUTE, SECTION: MOT - Poe/Wyse/Miller Resurfacing		ODOT PID # 121599		MVRPC # 2852.3		PROJECT SPONSOR: Vandalia	
DESCRIPTION: Poe Avenue from 260' north of Image Drive to Stop Eight Road, Wyse Road from the I-75 bridge to Webster Street, and Miller Lane from Benchwood Road to Stop Eight Road-Roadway milling and resurfacing including new pavement markings.							
COMMENTS : New project recently approved by the Board. Federally funded phase occurs beyond the TIP.							
TOTAL COST (000): \$1,256		LET TYPE: Traditional		A.Q. : Exempt		LRTP GOAL: G2-2	
PHASE	FUND	PRIOR	SFY2024	SFY2025	SFY2026	SFY2027	Future
ENG	LOCAL					\$104	
CON	LOCAL						\$308
CON	STP						\$843

COUNTY, ROUTE, SECTION: MOT - West Third Cycle Track, Ph. 2		ODOT PID # 121618		MVRPC # 2853.7		PROJECT SPONSOR: Dayton	
DESCRIPTION: West Third Street from Broadway Street to James H. McGee Boulevard-Reduce the traffic lanes from 5 substandard lanes to 3 lanes with a separated two-way cycle track.							
COMMENTS : New project recently approved by the Board. Federally funded phase occurs beyond the TIP.							
TOTAL COST (000): \$1,028		LET TYPE: Local-let		A.Q. : Analyzed		LRTP GOAL: G2-1	
PHASE	FUND	PRIOR	SFY2024	SFY2025	SFY2026	SFY2027	Future
ENG	LOCAL					\$80	
CON	CR						\$749
CON	LOCAL						\$199

COUNTY, ROUTE, SECTION: MOT - Gettysburg Avenue Improvements, Ph. 4		ODOT PID # 121626		MVRPC # 2854.2		PROJECT SPONSOR: Dayton	
DESCRIPTION: Gettysburg Avenue from Hoover Avenue to Gardendale Avenue-Reconstruction including new pavement, base, curb, walk, streetlights, catch basins, and traffic signals. The project also includes new ADA curb ramps and a multiuse side path.							
COMMENTS : New project recently approved by the Board. Federally funded phase occurs beyond the TIP.							
TOTAL COST (000): \$4,095		LET TYPE: Local-let		A.Q. : Exempt		LRTP GOAL: G2-2	
PHASE	FUND	PRIOR	SFY2024	SFY2025	SFY2026	SFY2027	Future
ENG	LOCAL					\$200	
ROW	LOCAL						\$150
CON	LOCAL						\$936
CON	STP						\$2,809

Table 4.3 RECOMMENDED SFY 2024 - SFY 2027 TRANSPORTATION IMPROVEMENT PROGRAM (HIGHWAY, BIKEWAY AND OTHER PROJECTS)

Montgomery County Projects

COUNTY, ROUTE, SECTION: MOT - Smithville Road Reconstruction, Ph. 2		ODOT PID # 121627		MVRPC # 2855.2		PROJECT SPONSOR: Dayton	
DESCRIPTION: Smithville Road from Huffman Avenue to East Third Street-Reconstruction including new pavement, base, curb, walk, streetlights, catch basins, and traffic signals. The project also includes new wider walks, ADA curb ramps and a multiuse side path.							
COMMENTS : New project recently approved by the Board. Federally funded phase occurs beyond the TIP.							
TOTAL COST (000): \$2,972		LET TYPE: Local-let		A.Q. : Exempt		LRTP GOAL: G2-2	
PHASE	FUND	PRIOR	SFY2024	SFY2025	SFY2026	SFY2027	Future
ENG	LOCAL					\$120	
ROW	LOCAL						\$100
CON	LOCAL						\$688
CON	STP						\$2,064

COUNTY, ROUTE, SECTION: MOT - Dayton Main Street Improvements, Ph. 2		ODOT PID # 121630		MVRPC # 2856.7		PROJECT SPONSOR: Dayton	
DESCRIPTION: Main Street in Dayton from First Street to Second Street and from Fourth Street to Sixth Street-Replace the brick pavers with sidewalks. This replacement will update the uneven bricks with a smooth walkway. The updates include new sidewalks, curb, landscaping, and pedestrian amenities.							
COMMENTS : New project recently approved by the Board. Federally funded phase occurs beyond the TIP.							
TOTAL COST (000): \$984		LET TYPE: Local-let		A.Q. : Exempt		LRTP GOAL: G2-1	
PHASE	FUND	PRIOR	SFY2024	SFY2025	SFY2026	SFY2027	Future
ENG	LOCAL					\$35	
CON	LOCAL						\$199
CON	TA						\$750

COUNTY, ROUTE, SECTION: MOT - Founders Pedestrian Improvement		ODOT PID # 121631		MVRPC # 2857.7		PROJECT SPONSOR: Kettering	
DESCRIPTION: Founders Drive from Research Boulevard to 1,925' northeast-Construction of a 5' wide sidewalk that will meet with an existing sidewalk that connects to College Drive and Spaulding Road.							
COMMENTS : New project, not in the current TIP.							
TOTAL COST (000): \$445		LET TYPE: Local-let		A.Q. : Exempt		LRTP GOAL: G2-1	
PHASE	FUND	PRIOR	SFY2024	SFY2025	SFY2026	SFY2027	Future
ENG	LOCAL		\$10				
ROW	LOCAL			\$35			
CON	CR					\$240	
CON	LOCAL					\$160	

Table 4.3 RECOMMENDED SFY 2024 - SFY 2027 TRANSPORTATION IMPROVEMENT PROGRAM (HIGHWAY, BIKEWAY AND OTHER PROJECTS)

Montgomery County Projects

COUNTY, ROUTE, SECTION: MOT - Far Hills Avenue LG		ODOT PID # 121633		MVRPC # 2858.4		PROJECT SPONSOR: Kettering	
DESCRIPTION: Far Hills Avenue from Stroop Road to Dorothy Lane-Replace the existing street lighting system with a new, energy-efficient, street lighting system.							
COMMENTS : New project, not in the current TIP.							
TOTAL COST (000): \$1,101		LET TYPE: Local-let		A.Q. : Exempt		LRTP GOAL: G2-2	
PHASE	FUND	PRIOR	SFY2024	SFY2025	SFY2026	SFY2027	Future
ROW	LOCAL			\$50			
CON	CR					\$631	
CON	LOCAL					\$421	

COUNTY, ROUTE, SECTION: MOT - Dorothy Lane Improvements		ODOT PID # 121634		MVRPC # 2859.2		PROJECT SPONSOR: Kettering	
DESCRIPTION: Dorothy Lane from Haig Avenue to Woodman Drive-Milling and asphalt overlay. Also included is construction of a shared-use path on the north side of Dorothy Lane from Wilmington Pike to Valleywood Drive and on the south side of Dorothy Lane from Woodman Center Drive to Woodman Drive. Finally, street lighting will be constructed from Hobart Avenue to the Kroger access drive.							
COMMENTS : New project recently approved by the Board. Federally funded phase occurs beyond the TIP.							
TOTAL COST (000): \$3,701		LET TYPE: Local-let		A.Q. : Exempt		LRTP GOAL: G2-3	
PHASE	FUND	PRIOR	SFY2024	SFY2025	SFY2026	SFY2027	Future
ENG	LOCAL				\$20		
ROW	LOCAL					\$20	
CON	LOCAL						\$1,464
CON	STP						\$1,838
CON	TA						\$358

COUNTY, ROUTE, SECTION: MOT - Wilmington Pike Resurfacing		ODOT PID # 121637		MVRPC # 2860.3		PROJECT SPONSOR: Kettering	
DESCRIPTION: Wilmington Pike from Smithville Road to the Kettering north corp limit-Roadway milling and resurfacing including replacing sections of curb that have deteriorated. New thermoplastic pavement markings and raised pavement markers will also be installed.							
COMMENTS : New project, not in the current TIP.							
TOTAL COST (000): \$977		LET TYPE: Local-let		A.Q. : Exempt		LRTP GOAL: G2-2	
PHASE	FUND	PRIOR	SFY2024	SFY2025	SFY2026	SFY2027	Future
CON	LOCAL					\$391	
CON	STP					\$586	

Table 4.3 RECOMMENDED SFY 2024 - SFY 2027 TRANSPORTATION IMPROVEMENT PROGRAM (HIGHWAY, BIKEWAY AND OTHER PROJECTS)

Montgomery County Projects

COUNTY, ROUTE, SECTION: MOT - Diamond Mill Road Resurfacing		ODOT PID # 121671		MVRPC # 2861.3		PROJECT SPONSOR: Montgomery County	
DESCRIPTION: Diamond Mill Road from Little Twin Creek to Dayton-Farmersville Road-Milling and resurfacing of the roadway.							
COMMENTS : New project, not in the current TIP.							
TOTAL COST (000): \$1,595		LET TYPE: Local-let		A.Q. : Exempt		LRTP GOAL: G2-2	
PHASE	FUND	PRIOR	SFY2024	SFY2025	SFY2026	SFY2027	Future
CON	LOCAL				\$718		
CON	STP				\$877		

COUNTY, ROUTE, SECTION: MOT - Needmore Road Improvements		ODOT PID # 121675		MVRPC # 2862.2		PROJECT SPONSOR: Montgomery County	
DESCRIPTION: Needmore Road from the Dayton corp limit approximately 925' west of North Dixie Drive to the west end of the bridge over I-75-Roadway milling and resurfacing. In addition, 680' of sidewalk will be constructed on the north side of Needmore Road west of North Dixie Drive and the existing traffic signals at North Dixie Drive & Needmore Road and Payne Avenue & Needmore Road will be reconstructed.							
COMMENTS : New project recently approved by the Board. Federally funded phase occurs beyond the TIP.							
TOTAL COST (000): \$2,764		LET TYPE: Local-let		A.Q. : Exempt		LRTP GOAL: G2-3	
PHASE	FUND	PRIOR	SFY2024	SFY2025	SFY2026	SFY2027	Future
ENG	LOCAL				\$335		
ROW	LOCAL					\$20	
CON	LOCAL						\$723
CON	STP						\$1,686

Miami Valley Regional Planning Commission

Table 4.4 RECOMMENDED SFY 2024 - SFY 2027 TRANSPORTATION IMPROVEMENT PROGRAM (HIGHWAY, BIKEWAY AND OTHER PROJECTS)

Warren County Projects

COUNTY, ROUTE, SECTION: WAR - Central Greenway Bike Path		ODOT PID # 121844		MVRPC # 2867.7		PROJECT SPONSOR: Springboro	
DESCRIPTION: In Springboro, from the west side of Twin Creek near Victory Drive, across Twin Creek to Community Park's recently completed bicycle pump tracks, DK Bike Park- Construction of a portion of the Central Greenway multi-use path.							
COMMENTS : New project recently approved by the Board. Federally funded phase occurs beyond the TIP.							
TOTAL COST (000): \$1,052		LET TYPE: Traditional		A.Q. : Exempt		LRTP GOAL: G2-1	
PHASE	FUND	PRIOR	SFY2024	SFY2025	SFY2026	SFY2027	Future
ENG	LOCAL			\$124			
ROW	LOCAL				\$16		
CON	CR						\$720
CON	LOCAL						\$191

COUNTY, ROUTE, SECTION: WAR - Pennyroyal Road Resurfacing		ODOT PID # 121846		MVRPC # 2866.3		PROJECT SPONSOR: Springboro	
DESCRIPTION: Pennyroyal Road from the south intersection with Clearcreek-Franklin Road to SR 741-Milling and resurfacing of the roadway.							
COMMENTS : New project recently approved by the Board. Federally funded phase occurs beyond the TIP.							
TOTAL COST (000): \$951		LET TYPE: Traditional		A.Q. : Exempt		LRTP GOAL: G2-2	
PHASE	FUND	PRIOR	SFY2024	SFY2025	SFY2026	SFY2027	Future
ENG	LOCAL				\$81		
CON	LOCAL						\$174
CON	STP						\$696

Miami Valley Regional Planning Commission

Table 4.5 RECOMMENDED SFY 2024 - SFY 2027 TRANSPORTATION IMPROVEMENT PROGRAM (HIGHWAY, BIKEWAY AND OTHER PROJECTS)

All County Projects

COUNTY, ROUTE, SECTION: D07/D08 - MVRPC SS4A Planning		ODOT PID # 121318		MVRPC # 2865.8		PROJECT SPONSOR: MVRPC	
DESCRIPTION: MVRPC Planning Area-State Safety match to Safe Streets For All award to develop a comprehensive safety plan.							
COMMENTS : New project, not in the current TIP.							
TOTAL COST (000): \$100		LET TYPE: Non-let		A.Q. : Exempt		LRTP GOAL: G1	
PHASE	FUND	PRIOR	SFY2024	SFY2025	SFY2026	SFY2027	Future
ENG	STATE			\$100			

Miami Valley Regional Planning Commission

Table 4.6 - DETAILED PROJECT INFORMATION FOR STATEWIDE LINE ITEMS LISTED IN TABLE 4.5

COUNTY, ROUTE, SECTION: MOT048/835-06.49/01.47 - SLI-009				ODOT PID # 111570 MVRPC # 2576.3		PROJECT SPONSOR: ODOT District-7	
DESCRIPTION: SR 48 from Enid Avenue to just south of East David Road and SR 835 from approximately 870' north of Patterson Road to the Montgomery/Greene County Line-Mill and fill with superpave asphalt.							
COMMENTS : Increased Federal and Local construction funds to reflect changes in Ellis.							
TOTAL COST (000): \$2,115		LET TYPE: Traditional		A.Q. : Exempt		LRTP GOAL: G2-2	
PHASE	FUND	PRIOR	SFY2024	SFY2025	SFY2026	SFY2027	Future
ENG	STATE	\$16					
CON	LOCAL			\$420			
CON	NHPP			\$712			
CON	STD			\$968			

COUNTY, ROUTE, SECTION: D08 - Noise Walls FY2026 - SLI-009				ODOT PID # 112574 MVRPC # 2605.8		PROJECT SPONSOR: ODOT District-8	
DESCRIPTION: Various locations in District 8-Replace and rehabilitate noise wall panels which have been damaged.							
COMMENTS : Increased Federal and State construction funds and deleted Local construction funds to reflect changes in Ellis.							
TOTAL COST (000): \$3,999		LET TYPE: Traditional		A.Q. : Exempt		LRTP GOAL: G2-2	
PHASE	FUND	PRIOR	SFY2024	SFY2025	SFY2026	SFY2027	Future
ENG	STATE	\$68					
CON	NHPP				\$2,802		
CON	STATE				\$1,130		

COUNTY, ROUTE, SECTION: GRE - Culverts FY2026 - SLI-009				ODOT PID # 112995 MVRPC # 2833.5		PROJECT SPONSOR: ODOT District-8	
DESCRIPTION: US 35 just west of North Jeffersonville Road-Pave invert. US 68 at Dowdell Avenue-EIPI treatment.							
COMMENTS : Decreased Federal STD and State construction funds to reflect changes in Ellis.							
TOTAL COST (000): \$486		LET TYPE: Traditional		A.Q. : Exempt		LRTP GOAL: G2-2	
PHASE	FUND	PRIOR	SFY2024	SFY2025	SFY2026	SFY2027	Future
CON	NHPP				\$352		
CON	STATE				\$97		
CON	STD				\$37		

Table 4.6 - DETAILED PROJECT INFORMATION FOR STATEWIDE LINE ITEMS LISTED IN TABLE 4.5

COUNTY, ROUTE, SECTION: MOT004-17.45 - SLI-013		ODOT PID # 117767		MVRPC # 2551.4		PROJECT SPONSOR: ODOT District-7	
DESCRIPTION: SR 4 from I-75 to Webster Street-Replace guardrail with barrier wall.							
COMMENTS : Increased State construction funds to reflect changes in Ellis.							
TOTAL COST (000): \$991		LET TYPE: Traditional		A.Q. : Exempt		LRTP GOAL: G2-3	
PHASE	FUND	PRIOR	SFY2024	SFY2025	SFY2026	SFY2027	Future
ENG	STATE	\$144					
CON	STATE		\$847				

COUNTY, ROUTE, SECTION: MOT/CLA - ST FY25 - SLI-013		ODOT PID # 121436		MVRPC # 2834.3		PROJECT SPONSOR: ODOT District-7	
DESCRIPTION: US 35 from the New Lebanon west corp limit to one mile east, US 35 from 930' west of South Union Road to Lawncrest Avenue and an additional location in Clark County- Pavement repair.							
COMMENTS : Revised project name and location and increased State construction funds to reflect changes in Ellis.							
TOTAL COST (000): \$480		LET TYPE: Traditional		A.Q. : Exempt		LRTP GOAL: G2-2	
PHASE	FUND	PRIOR	SFY2024	SFY2025	SFY2026	SFY2027	Future
CON	STATE			\$480			

RESOLUTION 24-020
AMENDING THE SFY2024-SFY2027 TRANSPORTATION IMPROVEMENT PROGRAM

WHEREAS, the Miami Valley Regional Planning Commission is designated as the Metropolitan Planning Organization (MPO) by the Governor acting through the Ohio Department of Transportation in cooperation with locally elected officials for Greene, Miami and Montgomery Counties including the jurisdictions of Carlisle, Franklin, Springboro and Franklin Township in Warren County; and

WHEREAS, the MVRPC's Board of Directors serves as the policy and decision making body through which local governments guide the MPO's transportation planning process for the Dayton Metropolitan Area; and

WHEREAS, all Federally funded transit and highway improvements within Greene, Miami and Montgomery County must be included in the region's Transportation Improvement Program (TIP) prior to the expenditure of Federal funds; and

WHEREAS, the SFY2024-SFY2027 Transportation Improvement Program was adopted on May 4, 2023; and

WHEREAS, MVRPC and ODOT have made numerous modifications to the programming documents for various projects resulting in the need for a SFY2024-SFY2027 TIP amendment; and

WHEREAS, the proposed amendment is consistent with the Region's long-range transportation plan; and

WHEREAS, this TIP amendment will not affect the regional air quality emission analysis of the SFY2024-SFY2027 TIP; and

WHEREAS, the MVRPC Public Participation Policy for Transportation Planning process allows for minor TIP amendments such as this to occur without separate public involvement meetings; and

WHEREAS, this amendment will result in a TIP that is in reasonable fiscal constraint


NOW THEREFORE BE IT RESOLVED, that the Board of Directors of the Miami Valley Regional Planning Commission hereby adopts **Amendment #8** to the SFY2024-SFY2027 Transportation Improvement Program as shown on the attached TIP Tables.

BY ACTION OF THE Miami Valley Regional Planning Commission's Board of Directors.

Brian O. Martin, AICP
Executive Director

Sara Lommatzsch, Chairperson
Board of Directors of the
Miami Valley Regional Planning Commission


Date



MIAMI VALLEY

Regional Planning Commission

GRMI Plan Update 2024



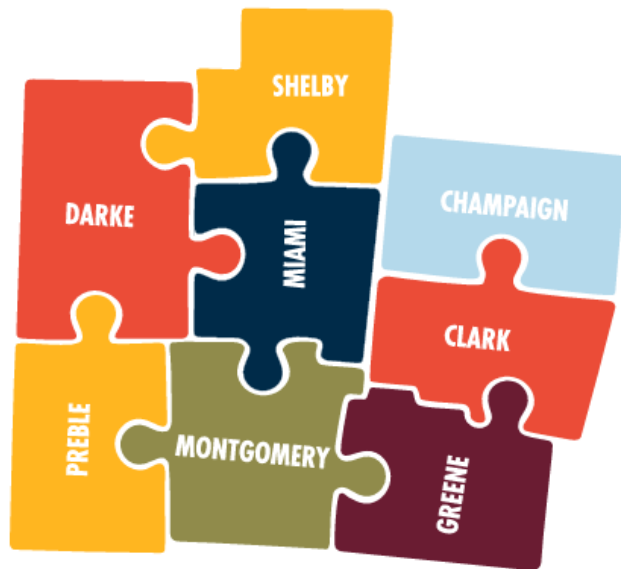
Greater Regional Mobility Initiative



GREATER REGION

Transportation Coordination Plan

2020/2024



- **Plan:** roadmap for removing transportation barriers in an eight-county region
- **Council:** transportation providers & users who work together to remove barriers
- **Plan update:** 2024-2028



New Promotional Video



What:
Complete
Regional
Mobility



Vision



How:
Remove
Barriers
for People





Who:
Stakeholder
Led



Public Survey



SURVEY STARTS

1,676

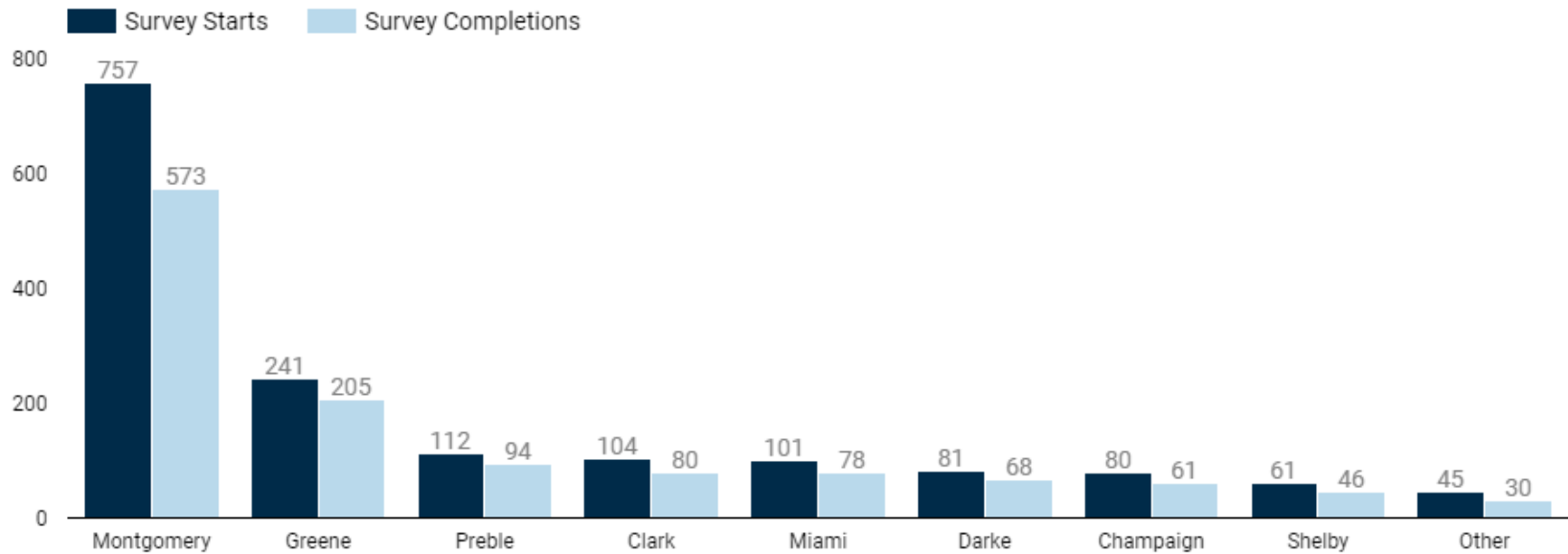
SURVEY COMPLETIONS

1,235

COMPLETION RATE

73.7%

RESPONDENTS BY COUNTY



Improving existing services

- Affordability & accessibility
- Scheduling & dispatching
- Service experience
- Awareness of existing services
- Education on how to use existing services

Expanding & adding new services

- Service hours (mornings, nights, weekends)
- Service coverage (connecting new communities)
- Service options (adding new providers)



Possible Outcomes

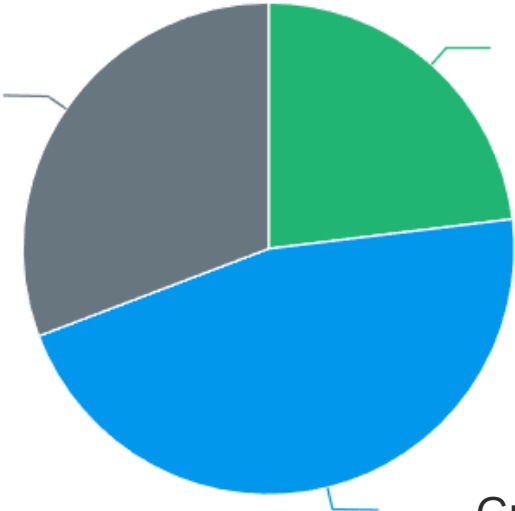
- Able to live independently & have more choices
- Reduce social isolation & loneliness
- Reduce missing critical doctor's appointments
- Increased access to food
- Increased access to employment





Has your agency returned to pre-COVID demand in trips?

Struggling to return because of resource challenges



Returned with same amount of resources or less

Growing with the same amount of resources or less



Providers struggle meet growing needs due to many resource challenges

- Funding flexibility in funding & mission
- Staffing retaining & hiring dynamic staff & volunteers
- Fleet maintaining & growing fleet
- Scheduling right balance staff to fleet & technology to equipment

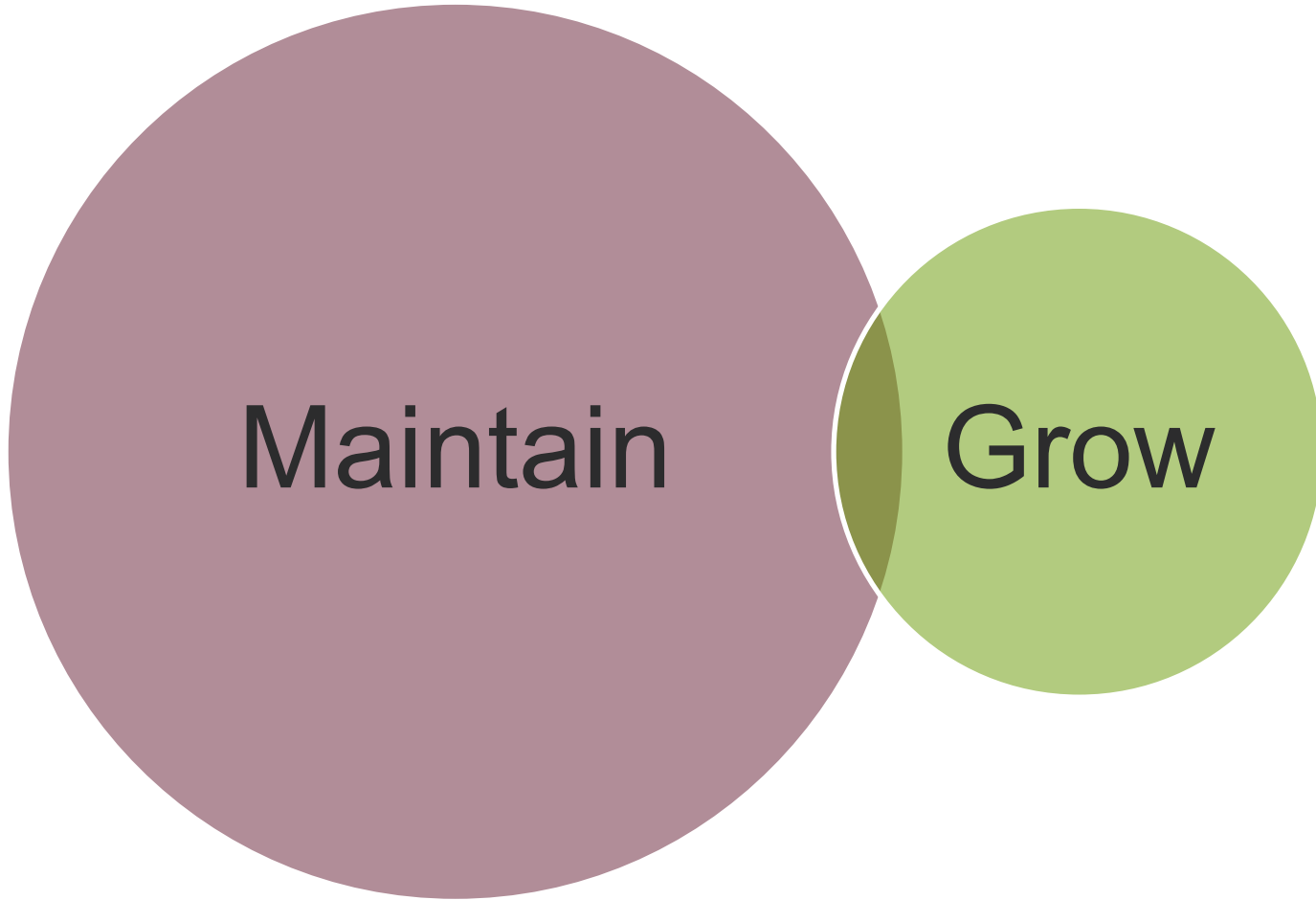


Possible Outcomes

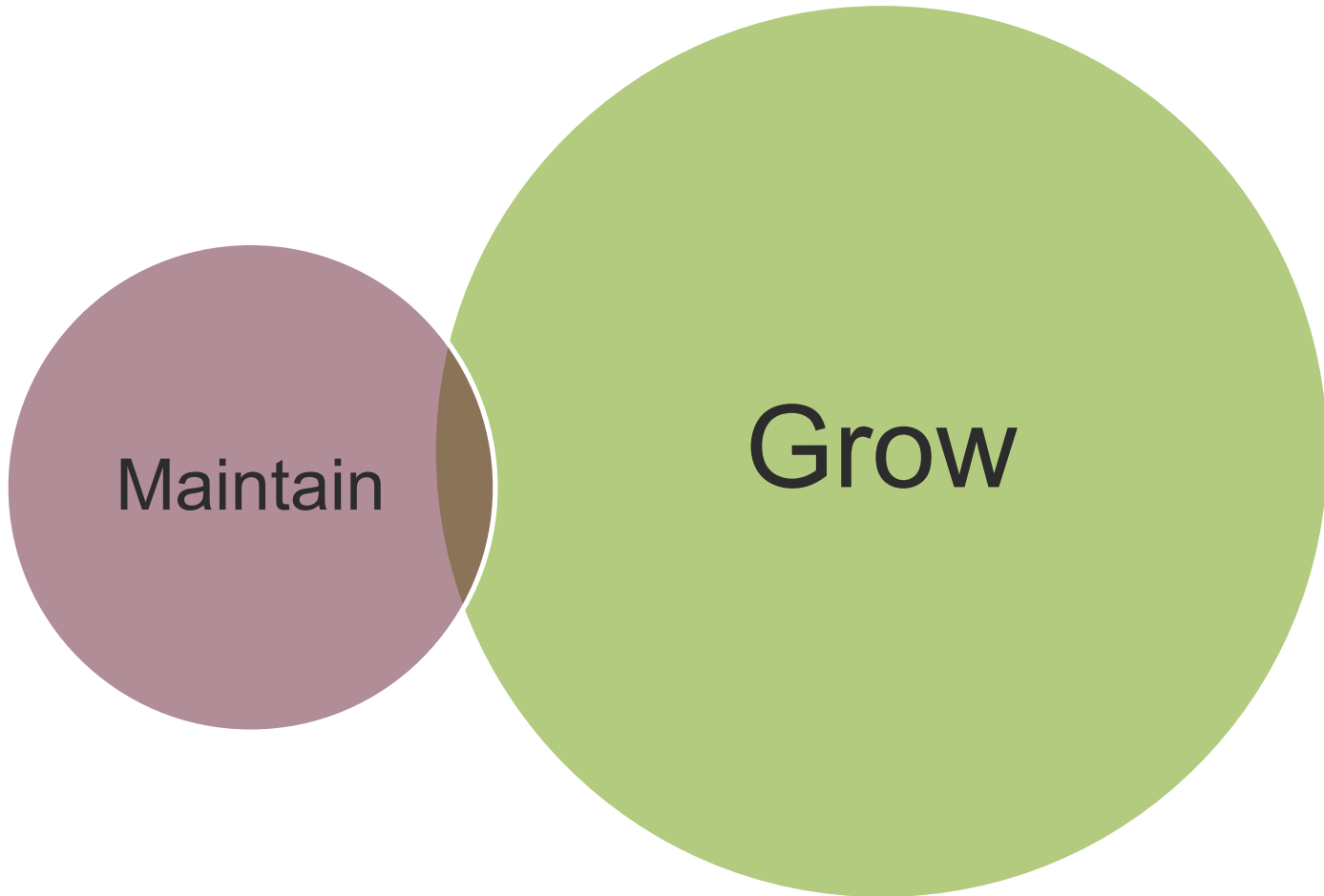
- Ability to meet the needs of the clients served
- Ability to maintain & grow as an agency
- Ability to be adaptable & nimble to an ever-changing environment
- Having a back-up or contingency plan in case of emergency



Post-COVID Reality



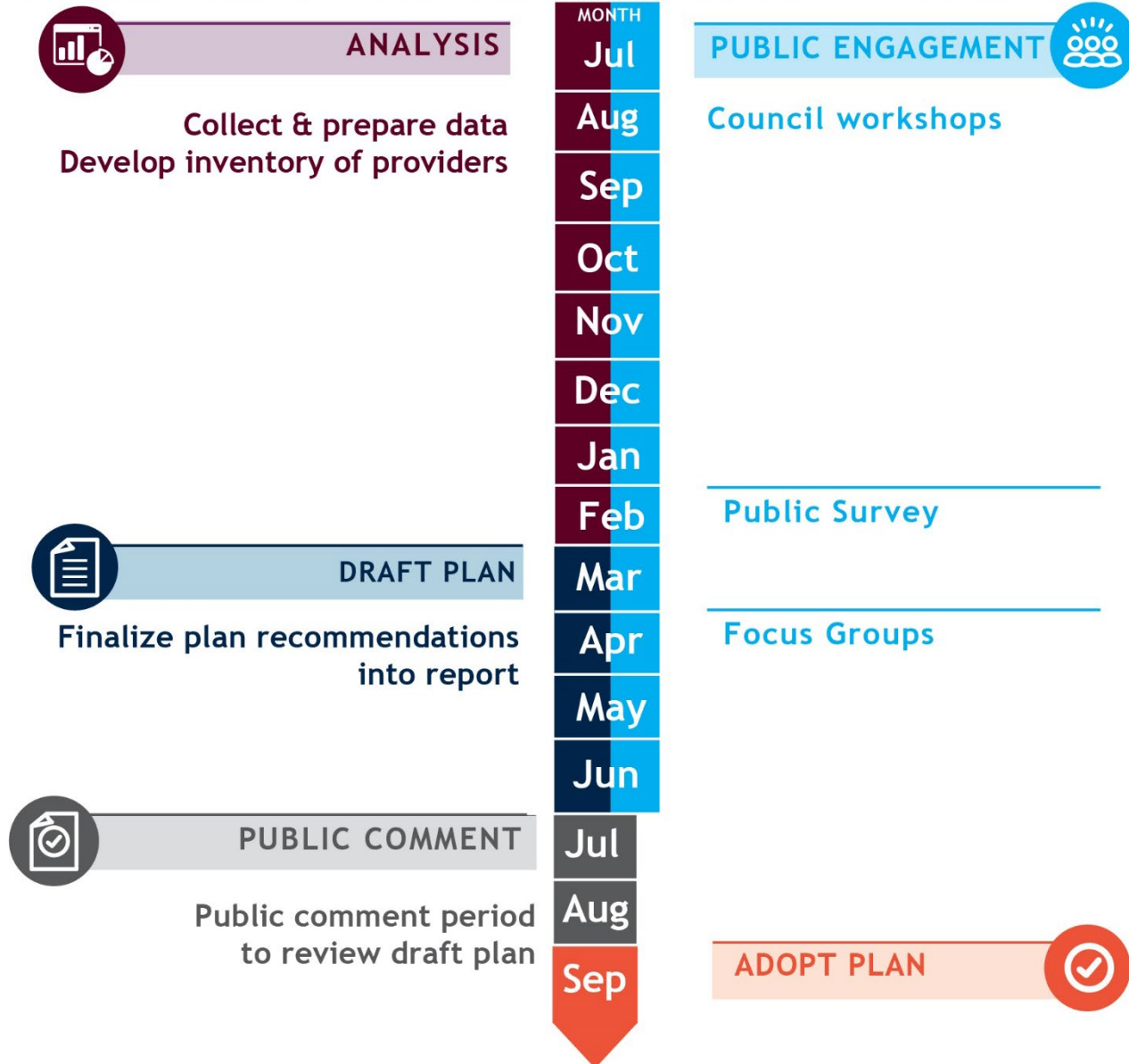
Future Reality



Next Steps



Timeline



Questions





Air Quality Awareness & Rideshare Program Update

Presented by Laura Dent

Programs Funded by CMAQ

The **Congestion Mitigation and Air Quality Improvement Program** or **CMAQ** supports two important goals of the U.S. Department of Transportation: improving air quality and relieving congestion.

The Air Quality Awareness Program and Rideshare Program are both funded by CMAQ. As outlined in the guidelines, the goal of CMAQ-funded public education and outreach programs is to educate the public, community leaders, and potential project sponsors about trip planning and transportation mode choices, traffic congestion, and air quality.



Air Quality Awareness Program

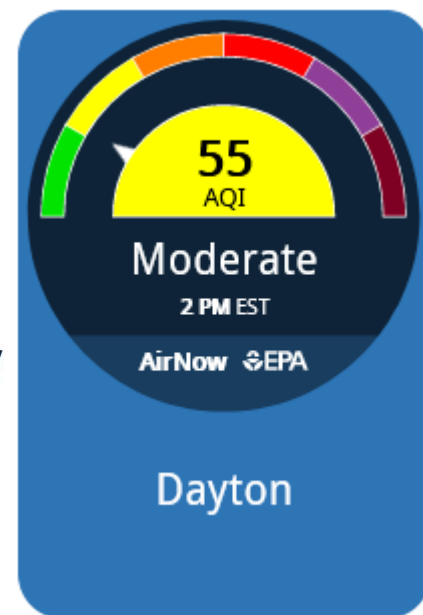
The **Air Quality Awareness Program** provides information about air quality in the Region and promotes actions to take to reduce air pollution.

When air quality is expected to be poor, MVRPC in conjunction with RAPCA (Regional Air Pollution Control Agency), activate air quality alerts to notify residents.

MiamiValleyAir.org | 937.223.6323

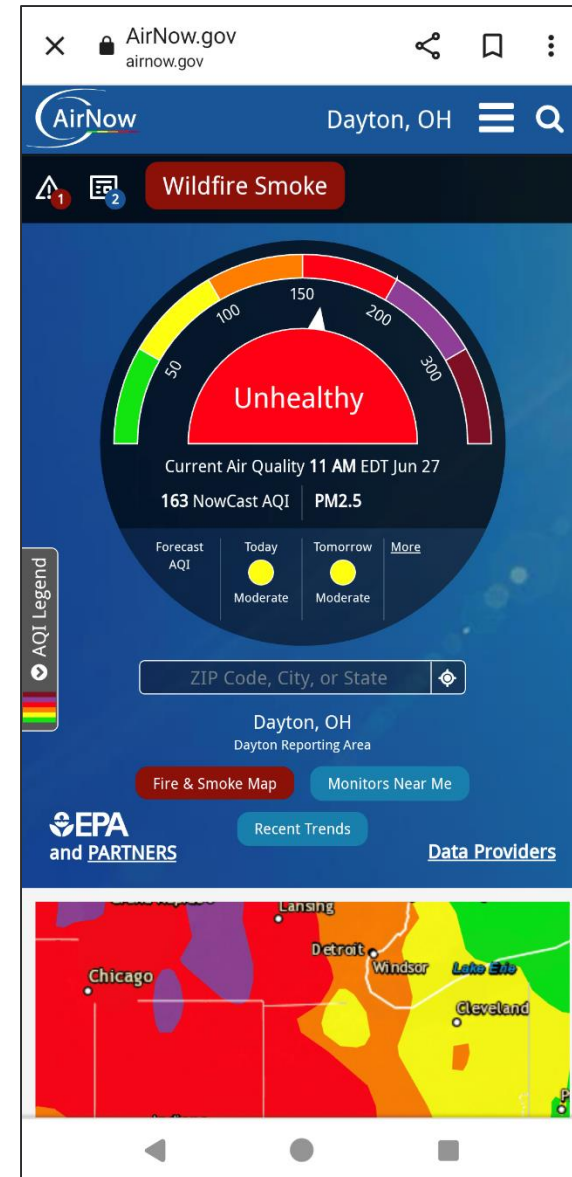


Air Quality
ALERT
miamivalleyair.org



Air Quality Alerts – Wildfires

- 9 air quality alerts in the month of June 2023
- First ever statewide Air Quality Alert activated by Ohio EPA on June 7, 2023



Air Quality Alert Activation

How are residents notified of Air Quality Alerts?

MVRPC takes the following actions to activate alerts

- Press release to media partners
- Calls to local newsrooms
- Billboards copy changes to AQA Today!
- Newspaper Homepage and Website Homepage feature AQA logo and information
- Digital ads change to AQA Today
- Social media posts
- National Weather Service Wilmington activates alert on maps, NOAA radio broadcasts alert and social media post to 144k+ followers



Area partners take action!

City of Trotwood
22h · 🌐


🚩 Air Quality Alert Extended to Thursday, June 08, 2023 🚩

The [Miami Valley Regional Planning Commission](#), in conjunction with the [Regional Air Pollution Control Agency](#), has extended the Air Quality Alert to Thursday, June 8, 2023. The Air Quality Index forecast is 108 for Thursday, which is considered "unhealthy for sensitive groups". Please contact your healthcare provider for recommendations specific to your activities and health conditions.

To receive alerts and daily Air Quality Index forecasts via email, visit [MiamiValleyAir.org](#) for a link to register. For more information about air quality in the Miami Valley Region, contact the Miami Valley Regional Planning Commission by calling 937.223.6323


For an interactive map of today's forecast in your area visit [airnow.gov](#).

#CityofTrotwood #Trotwood #AirQualityAlert #MVRPC #GrowingTogether #Community



Dayton 24/7 Now ✓
July 17 at 5:00 PM · 🌐


UPDATE: The [Miami Valley Regional Planning Commission](#) has issued an Air Quality Alert for Tuesday, July 18.



COM
es Air Quality Advisory for Monday
o (WKEF) -- Ohio's air quality continues to be "unh..."

Power 107.1 WTJN
8m · 🌐

The Miami Valley Regional Planning Commission and the Regional Air Pollution Agency has issued an Air Quality Alert for tomorrow, Tuesday June 6th for our area. Wildfire smoke from the Canadian Wildfires is setting into the Miami Valley. Go to [www.miamivalleyair.org](#) for more information!



Air Quality ALERT

👍 1 🗨️ 13 shares

👍 Like 💬 Comment ➦ Share



Rideshare Program

The **Rideshare Program** promotes shared sustainable commute options through the statewide platform, GohioCommute.com.

GohioCommute.com allows users to form a carpool, vanpool or bikepool, transit and bike routes using ride matching. It is FREE to anyone who lives, works or attends college in Montgomery, Greene, Miami, Preble, Darke and Clinton Counties.

In support of the Rideshare Program goals, MVRPC provide updates on major construction projects in Region that may impact commutes and encourage visitors to the site to find alternate routes or transportation options **MiamiValleyRoads.org**

Drive Less Live More is a campaign to encourage the use of sustainable commute options for other trips like biking to lunch rather than driving or carpooling to the movies.



A partner of
gohio
commute | A Smarter Way

MiamiValleyRideshare.org
937.223.SAVE



Employer Support for Commuters

As more businesses look for way to support their workforce, we are working to connect with leaders to promote our resources to their team.

- Custom Network for commuters to their locations
- Custom materials to distribute to staff – Flyers, Breakroom tv features, newsletter articles
- Registration support services
- Virtual Webinar
- Custom Video introduction with tutorial
- Social media graphics



**Interested in joining or forming
a carpool or vanpool?**



**Scan to
join the
FORTIS
COLLEGE
network**

gohiocommute.com/s/fortis-college-centerville

**Or complete the form and we will
contact you to discuss options.**



Registration for Users

Sign Up CLOSE

Account Home Work Employer Commute Other

Home Address

Address Line 1

Address Line 2

City Select Zip Code

← PREVIOUS NEXT →

Sign Up CLOSE

Account Home Work Employer Commute Other

Work Address

10 North Ludlow Street

Address Line 2

Dayton Ohio 45402

← PREVIOUS NEXT →

Sign Up CLOSE

Account Home Work Employer Commute Other

JOIN YOUR EMPLOYER NETWORK, IF AVAILABLE

Find and join networks

You will be joining these teams and networks upon registration:

Network Name	Remove
MIAMI VALLEY REGION	x

Can't find your network? Contact gohio@morpc.org

EMPLOYER NOT IN THE LIST? CHOOSE THE COUNTY YOU WORK IN.

DONT WORK IN ANY OF THE ABOVE COUNTIES? CHOOSE THE COUNTY YOU LIVE IN.

Work or Home county not in the list?
[Click here to contact your administrator](#)

← PREVIOUS NEXT →



GohioCommute.com User Dashboard

The dashboard features a dark blue header with the GohioCommute logo and navigation links: HOME, EVENTS, DASHBOARD (active), PROGRAMS, and MANAGE. A user profile for 'Hi Laura!' and a language selector are also present. Below the header is a white bar with the Miami Valley Regional Parking Commission logo and links for MVRPC, Program Information, Guaranteed Ride Home, and Drive Less Live More.

The main content area is divided into several sections:

- MY COMMUTES:** Includes an 'EDIT THIS COMMUTE' button, a location dropdown (101 Pine St > 10 N Ludlow St), origin and destination fields, a 'Leave By' date and time selector (11/19/2021, 11:00 AM), and weather information (36°F).
- COMMUTE OPTIONS:** A sidebar section with 'Start' and 'Destination' input fields and a 'VIEW MY COMMUTE OPTIONS' button.
- MY CARPOOL:** Shows 'OWNER' status with 0 members and a 'MANAGE' button.
- Transportation Options:** A grid of options including 20 CARPOOL, 2 TRANSIT, WALK, 2 BIKE, DRIVE, and 11 BIKEPOOL options, each with a distance and time estimate.
- MY MEMBERSHIPS:** A section with a dropdown menu and an 'ADD ANOTHER COMMUTE' button.
- LOG YOUR TRIPS:** A section for tracking trips, showing a calendar for NOVEMBER 2021 and a search for 'Favorite Trip'.
- ACHIEVEMENTS:** A section displaying savings of \$1,205.86, 70 Non-SOV Trips, 3,152.0 mi Non-SOV Distance, 1,728.5 lbs CO2 Saved, and 1,770 Calories Burned, along with a 'VIEW ALL MY STATS' button.
- ACHIEVEMENTS:** A section with three achievement icons and a 'VIEW ACHIEVEMENTS' button.



GohioCommute.com User Dashboard

The dashboard features a top navigation bar with the Gohio logo and links for HOME, EVENTS, DASHBOARD, PROGRAMS, and MANAGE. Below this is a secondary bar for MIAMI VALLEY REGIONAL PUBLIC COMMUTER, with links for MVRPC, Program Information, Guaranteed Ride Home, and Drive Less Live More.

Commute Details:
A: 101 Pine St, Dayton, Ohio, 45402
B: 10 N Ludlow St, Dayton, Ohio, 45402
Schedule: 11:00 AM on 11/19/2021

Transportation Modes:
CARPOOL (20)
BIKE (2)
WALK (1)
TRANSIT (2)
DRIVE (1) (highlighted with a red arrow)
VANPOOL (0)

Filters:
Schedule: Any Days
Trip Type: Any Type
Show Networks: All Network

Carpool Options:
YOU'VE GOT CARPOOL OPTIONS FOR THIS ROUTE!
MANAGE MY CARPOOL
SHOW ME
RIDERS | DRIVERS

Driver Profiles:
Fiona: FROM EAST FIFTH STREET, DAYTON. YOU ARE 4 MINUTES OUT OF THE WAY. SCHEDULE: S M T W T F S (08:00 AM & 02:30 PM).
Laura: FROM ADAMS ST, DAYTON, OHIO, 45410. YOU ARE 3 MINUTES OUT OF THE WAY. SCHEDULE: S M T W T F S (09:00 AM & 05:15 PM).
Val: FROM HENRY ST, DAYTON. YOU ARE 5 MINUTES OUT OF THE WAY. SCHEDULE: S M T W T F S (08:30 AM & 05:00 PM).
Val: FROM HENRY ST, DAYTON, OHIO, 45403. YOU ARE 5 MINUTES OUT OF THE WAY. SCHEDULE: S M T W T F S (08:30 AM & 05:00 PM).

Map: A map of Dayton, Ohio, showing the route between points A and B. A red arrow points to the 'DRIVE (1)' option in the left sidebar.



Custom Networks

- Become a network administrator on GohioCommute.com to assist and manager your staff in forming carpool, vanpools or bike routes
- Option to make network private where only the staff matches with others in the company

The screenshot shows the GohioCommute.com dashboard for a custom network. The top navigation bar includes links for HOME, EVENTS, DASHBOARD, PROGRAMS, and MANAGE. The user is logged in as Hi Laura. The dashboard is for the MIAMI VALLEY Regional Planning Commission (MVRPC) network. The main heading is "Sinclair Community College - MVRPC". Below this, there are tabs for Overview, Edit, Subnetworks (0), Managers, Members, Triplogs, and Trip Plans. The dashboard displays the following statistics:

Category	Value
MEMBERS	107
MANAGERS	0
TRIPS LOGGED	0
ALTERNATIVE TRIPS LOGGED	0
DISTANCE LOGGED	0 ft
ALTERNATIVE DISTANCE LOGGED	0 ft
CALORIES BURNED	0
CO2 REDUCED	0 lbs
MONEY SAVED	\$0.00



Example Network

The screenshot displays the goho commute web application interface. At the top, the navigation bar includes the goho logo, a user profile for 'Hi Laura!', and menu items for HOME, EVENTS, DASHBOARD, PROGRAMS, and MANAGE. Below this, the Miami Valley Regional Planning Commission logo is visible, along with program information links: MVRPC, Program Information, Guaranteed Ride Home, and Drive Less Live More.

The main content area features a breadcrumb trail: DASHBOARD > USERS > NETWORKS. The current view is titled 'Sinclair Community College - MVRPC', identified as a subnetwork of the MIAMI VALLEY REGION. A secondary navigation bar offers tabs for Overview, Edit, Subnetworks (0), Managers, Members, Triplogs, and Trip Plans.

The central element is a map of Ohio with several location markers: two yellow person icons near Columbus, a yellow circle with '13' near Dayton, an orange circle with '186' near Springfield, a green circle with '3' near Miamisburg, and a green circle with '2' near Cincinnati. To the right of the map, a sidebar provides a search filter for trip plans, an 'INTERACTIVE MAP SYNC' toggle (106 OF 106 RECORDS), and two detailed trip plan entries. Each entry shows the poster's name (redacted), origin (Dakota Dr, Xenia and Westhaven Drive, Troy), destination (Third Street), and metadata including 0 received messages, creation date (May 1, 2017), and update date (May 1, 2017).



Trip Logs

HISTORY **LOG YOUR TRIPS** ?

← **OCTOBER 2023** →

S	M	T	W	T	F	S
OCT 1	2	3	4	5	6	7
8	9	10	11	12	13	14
15	16	17	18	19	20	21
22	23	24	25	26	27	28
29	30	31	NOV 1	2	3	4

★ Favorite Trip ✕
** Optional*

DEPARTURE: 7:30 AM

RETURN: 5:30 PM
[NO RETURN TRIP](#)


ONE-WAY DISTANCE *: 15.9 MI

MODE OF TRAVEL *: **Carpool**

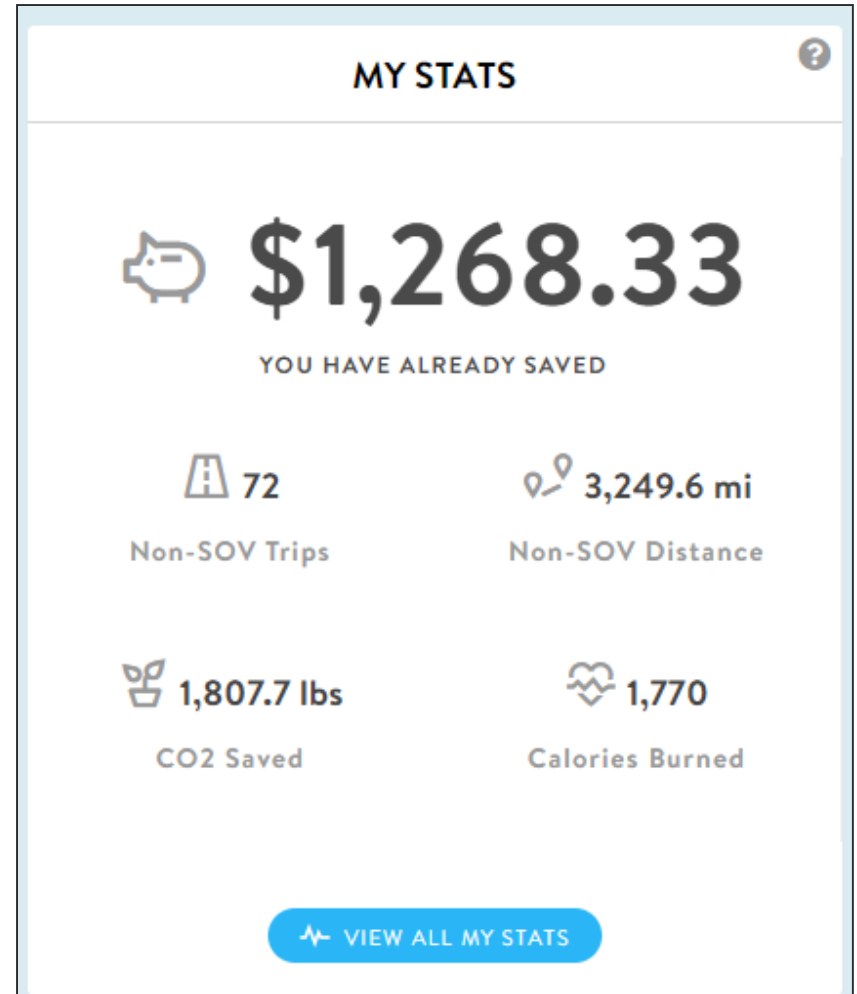
LOG 2 TRIPS




Incentives for team



- Tracking the users impact and savings
- Contests with team
- Points for trying a new mode



DBJ Workforce Forum



Dayton Business Journal Advertisement



Expand your employee benefits by offering commute resources from MVRPC!

Help your team save money, reduce stress, and contribute to a healthier environment.

Scan the QR code, email or call to connect with **MVRPC** about the free commute resources available like ride matching for those interested in carpooling or vanpooling together or route planning for those who want to walk or bike.

Provide your team with resources for a better commute!



rideshare@mvrpc.org
937.223.SAVE
TTY/TDD: 800.750.0750

gohio
commute

MVRPC



Program Outreach Media Partners

Radio	TV	Billboards	Other
WHKO	WHIO-TV	Key Ads	ViaMedia
WZLR	WDTN	Lamar	Marketing
WHIO AM	WBDT	Huntington	National
WDHT	WKEF	Outfront	Cinema Media
WROU	DKEF		Link Bike
WGTZ	Spectrum	Print	Share
WCLI	Cable	Dayton Daily	
WING AM	Spectrum	News	
WMMX	News	Dayton	
WTUE	Think TV	Weekly News	
WCHD		Dayton	
WZDA	Digital	Magazine	
WBZI	Facebook	Dayton	
WYSO	Spotify	Business	
WTJN	YouTube	Journal	
WDAO	Audio Go	La Mega Nota	
	Pandora		
	Hulu		



Future and Support

Future Outreach

As companies increasingly prioritize workforce development and consider ways to support their employees' transportation needs, we will be continuing to offer support through networks on GohioCommute to help them form connections for carpooling or vanpooling.

Increasing our outreach channels for if/when air pollution is high for the region to ensure all residents know how this could impact their health while encouraging actions to reduce air pollution.

Marketing Support

MVRPC staff are also available to help discuss your marketing strategies, help connect you to vendors or other marketing questions.



MVRPC Program Support to Members

As an MVRPC member and partner, we can offer you a variety of support through the Rideshare and Air Quality Awareness Programs.

Here are a few examples:

- Attend community events to promote ways to reduce air pollution through actions and sustainable commute options
- Contact Businesses to assist with commute options for staff
- Content for e-newsletters
- Promotional items to distribute
- Event partnerships
- Presentations to groups or staff

Anything else? Let's talk!





MIAMI VALLEY

Regional Planning Commission

MiamiValleyRideshare.org

MiamiValleyRoads.org

MiamiValleyAir.org

Laura Dent – Director of Marketing and Public Outreach
937.531.6542 | Lhenry@mvrpc.org

EXECUTIVE DIRECTOR'S UPDATE

From Brian O. Martin, AICP
mvrpc.org



May 2024

Congratulations Tom Koogler and Steve Stanley!

MVRPC hosted the Annual Spring Dinner on Thursday, April 18, 2024, at the Marriott at the University of Dayton. During the dinner, the Arthur D. Haddad Regional Steward award was presented to Greene County Commissioner Tom Koogler and the Regional Partner Award was presented to Steve Stanley from the Montgomery County TID.

Tom Koogler, Greene County Commissioner, received this award for his visionary approach, leadership, and determined work ethic throughout his career. Koogler is recognized for his understanding of Return on Investment and entrepreneurial background which has provided unique expertise to his time serving on the MVRPC Board of Directors. He was instrumental in developing our policy subcommittee, which is a sounding board for needed policy change. Commissioner Koogler was also heavily involved with securing unanimous board adoption of the agency's resolution on Ensuring Diversity, Equity, and Inclusion in all MVRPC Board and staff actions.



Steve Stanley from the Montgomery County TID received this award for his over 40-year career in government affairs and economic development. He was instrumental in forming the Montgomery County Transportation Improvement District to support the betterment of the area for all residents. His positive attitude and willingness to work with others resulted in several successful infrastructure and development projects.

The MVRPC Annual Spring Dinner was made possible by support from generous sponsors; APA-OH Miami Valley Section, American Structurepoint, Burgess & Niple, CenterPoint Energy, Central State University, Choice One Engineering, CMT, CT Consultants, Dayton Dragons, Dayton Realtors, Dayton Development Coalition, DLZ, Fishbeck, Five Rivers MetroParks, GDRTA, Goodhue Consulting, HDR, Heidelberg Distributing, iHeartMedia, Key Ads, KZF Design, LJB, Local Gov Consultants, LLC, Mannik Smith Group, Metronet, Montgomery County, Dayton Unit NAACP, Patriot Engineering Environmental, Premier Health, Strand Associates, TEC Engineering, The Dayton Foundation, University of Dayton and Woolpert.

2023 STP, TA And CR funded projects

MVRPC Board of Directors recently approved \$26.7 million in federal transportation funds for 29 roadway, bikeway/pedestrian, transit, and planning projects that will benefit the Miami Valley Region. MVRPC's regionally-controlled Surface Transportation Program (STP), Transportation Alternatives (TA) and Carbon Reduction (CR) funds will finance over \$41.3 million in transportation projects when matched with local dollars. The projects are located throughout MVRPC's Metropolitan Planning Organization area, which includes Greene, Miami, Montgomery, and northern Warren Counties. The projects are expected to be implemented from years 2025 to 2029. The 2023 STP, TA & CR project recommendations can be viewed at: www.mvrpc.org/transportation-financing/.

NATIONAL AIR QUALITY AWARENESS WEEK 2024!



MVRPC will participate in the National Air Quality Awareness Week during the week of May 6 through May 10, 2024. In partnership with the U.S. EPA and Air Now, MVRPC will share messages in accordance to this year's theme, "Knowing Your Air". Follow the hashtag #AQAW2024 on MVRPC's Facebook, Instagram, LinkedIn, and Twitter pages for social media posts each day related to Air Quality Awareness Week. The annual observance aims to educate communities about the importance of air quality and promote actions to improve it.

Learn more at MiamiValleyAir.org or epa.gov/air-quality/air-quality-awareness-week.

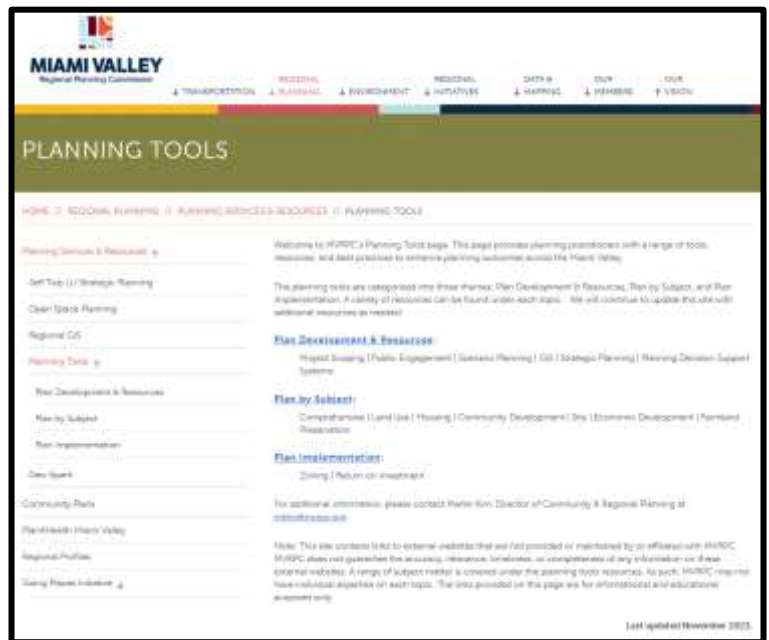
Planning Tools Available with New Resources

MVRPC's Department of Community & Regional Planning team provides planning and GIS services, and information resources to local communities for their successful planning and policy development efforts.

As part of this ongoing effort, MVRPC has been sharing a range of tools, resources, and best practices on many planning topics under the Planning Tools webpage (<https://www.mvrpc.org/regional-planning/regional-planning-services/planning-tools>) since September of 2019.

The Planning Tools are categorized into three themes: Plan Development & Resources, Plan by Subject, and Plan Implementation. A variety of resources covering fifteen topic areas are available such as public engagement, comprehensive planning, strategic planning zoning, economic development, farmland preservation, and GIS.

Visit our Planning Tools webpage (<https://www.mvrpc.org/regional-planning/regional-planning-services/planning-tools>) to view the refreshed resources we are sharing on eleven planning topics.



For more information about the professional planning services that MVRPC's Community & Regional Planning team provide to our members, visit <https://www.mvrpc.org/regional-planning/planning-resources-and-services> or contact Martin Kim, Director of Community and Regional Planning at mkim@mvrpc.org.

Grants & Funding Resources

On a monthly basis MVRPC is highlighting funding opportunities for eligible cities, counties, and townships on our website that could benefit the Region. We include a description, contact information and program links. We have also listed other valuable resources for finding funding opportunities for our regional jurisdictions and organizations. See more at: mvrpc.org/grant-and-funding-opportunities

This month we are featuring information on:

- **Choice Neighborhoods– Deadline: June 10, 2024**
- **Clean Ohio Conservation Fund (COCF)– Deadline: July 26, 2024 and August 8, 2024**

If you have any questions, please contact Kathryn Youra Polk at kyourapolk@mvrpc.org or 937.223.6323.

U.S. Dept. of Transportation Current and Upcoming Notices of Funding Opportunities (NOFO)

In order to provide stakeholders with more visibility into upcoming funding opportunities, U.S. DOT publishes anticipated dates for upcoming Notices of Funding Opportunity (NOFOs) for programs within the Bipartisan Infrastructure Law (BIL) and the Inflation Reduction Act (IRA), as well as adjacent programs that support BIL and IRA objectives.

The DOT Navigator is a resource to help communities understand how to apply for grants, and plan for and deliver transformative infrastructure projects and services. Learn more here: <https://www.transportation.gov/dot-navigator>. View the Grant Programs Calendar here: [Key Notices of Funding Opportunity | US Department of Transportation.](#)

Please contact Savannah Diamond, MVRPC's Assistant to the Executive Director at sdiamond@mvrpc.org or 937.223.6323 with your comments or questions about local and regional grant pursuits.

MiamiValleyGovJobs.org

MiamiValleyGovJobs.org is a one-stop website for candidates seeking positions with a public agency in the Miami Valley. This service is provided for MVRPC member organizations and partners at no cost. Posting your positions on MiamiValleyGovJobs.Org increases visibility of your positions and expands your candidate pool. Each job post will be displayed with your organization's logo and a link to your website where candidates can find more information.

To post a position with your organization, please email your posting to JobBoard@MVRPC.Org.

Upcoming MVRPC Events and Meetings in April 2024

ArcGIS Pro Training, May 1, 2024

MVRPC is pleased to host a free training session on ArcGIS Pro Basics on Wednesday, May 1, 2024. This advanced beginner session is for those looking to get started in ArcPro or need a refresh. (prior GIS experience required) [REGISTER FOR THE TRAINING.](#)

Miami Valley Climate Planning Seminar, May 3, 2024

The Miami Valley Regional Planning Commission is pleased to announce the lineup of speakers and activities for the 2024 Miami Valley Climate Planning Seminar, to be held on **Friday, May 3, 2024 from 9:00 a.m. to noon** at the Dayton Realtors offices (1515 S. Main Street, Dayton, OH 45409). Admission to the Seminar is FREE, and an RSVP is requested. [REGISTER FOR THE SEMINAR.](#)

Miami Valley Age-Friendly Summit, May 8, 2024

As we celebrate three years since the launch of the Miami Valley Age-Friendly Network, we're gathering

community leaders for a closer look at Employment, Civic Engagement and Housing, three needs called out most often in surveys and listening groups. We're also celebrating the 12 communities currently engaged in this program, including Bellbrook, Brookville, Centerville, Dayton, Harrison Township, Huber Heights, Kettering, Miami County, Vandalia, Washington Township, Xenia and Yellow Springs. [Click here](#) for more info about the Summit and to reserve your free seat!

Please check the agency calendar on www.mvrpc.org or contact Savannah Diamond at sdiamond@mvrpc.org or 937.223.6323 for the status of your meeting.

Date	Time	Meeting	Staff
5/2/2024	8:30 a.m.	<u>Executive Committee</u>	S. Diamond
5/2/2024	9:00 a.m.	<u>Board of Directors</u>	S. Diamond
5/8/2024	8:30 a.m.	<u>Water & Environment Sub-Committee</u>	M. Lindsay
5/15/2024	2:00 p.m.	<u>Regional Transportation Planning Organization Steering Committee</u>	S. Diamond
5/16/2024	9:30 a.m.	<u>Technical Advisory Committee</u>	S. Diamond
5/28/2024	11:00 a.m.	<u>Regional Equity Initiative Sub-Committee</u>	F. Juin

*Meetings are sometimes canceled. Visit mvrpc.org for up to date meeting information.