



Scan with Camera  
for meeting information

## Board of Directors Meeting

**LOCATION:** DAYTON METRO LIBRARY – 215 E. Third St., Dayton, OH 45402

**DATE/TIME:** Thursday, August 3, 2023 at 9:00 a.m.

### Agenda

<u>Item</u>	<u>Topic</u>	<u>Pg</u>	<u>Est. Time</u>	<u>Presenter</u>
I.	Call to Order, Introductions and Pledge of Allegiance		9:00	Greg Simmons
* II.	Approval of June 1, 2023 – Meeting Minutes	1	9:05	Greg Simmons
III.	Public Comment Period on Action Items		9:10	Greg Simmons
IV.	<b>MPO (METROPOLITAN PLANNING ORGANIZATION) ACTION ITEMS</b>			
* A.	Resolution 23-029: Recommended Adoption of Amendment #1 to MVRPC's SFY2024-SFY2027 Transportation Improvement Program	4	9:20	Paul Arnold
* B.	Resolution 23-030: Recommended Approval of MVRPC TRAC projects for CY2021	36	9:30	Brad Daniel
V.	<b>INFORMATION ITEMS</b>			
* A.	Update on the Climate Pollution Reduction Planning Grant	39	9:40	Matt Lindsay
* B.	Tour de Gem Ride 2023 Update	48	9:50	Tom Kelley
* VI.	<b>EXECUTIVE DIRECTOR'S REPORT</b>	49	10:10	Brian Martin
VII.	<b>ADJOURNMENT</b>		10:30	Greg Simmons

**THE NEXT BOARD OF DIRECTORS MEETING WILL BE SEPTEMBER 7, 2023 AT 9:00 AM**



**MIAMI VALLEY REGIONAL PLANNING COMMISSION  
BOARD OF DIRECTORS  
MINUTES**

**Dayton Metro Library  
215 E. Third Street, Dayton, OH 45402**

**June 1, 2023  
9:00 AM**

**Members/Voting Alternates**

John Agenbroad, City of Springboro  
Sheila Back, Jefferson Township (Mont. County)  
Robert Beeler, AES Ohio  
Greg Blatt, Dayton Realtors  
Mike Bowers, Darke County  
Scott Brown, ODOT District 8  
John Bruns, City of Union  
Donald Burchett, City of Moraine  
Steve Byington, City of Uæ, [ [ å  
Michelle Caserta-Bixler, Shelby County  
Darryl Cordrey, Franklin Township  
Judy Dodge, Montgomery County  
Elmer Dudas, City of Springboro  
Georgeann Godsey, Harrison Township  
Karen Hesser, Five Rivers MetroParks  
Walt Hibner, CenterPoint Energy  
Larry Holmes, Darke County  
Brian Housh, Village of Yellow Springs  
Mary Ann Kabel, AES Ohio  
Tony Klepacz, City of Kettering  
Kevin Knepp, City of Fairborn  
Sara Lommatzsch, City of Riverside  
Scott Miller, Xenia Township  
Robin I. Oda, City of Troy  
Matt Parrill, ODOT District 7  
Cindy Pearson, City of Piqua  
Brandon Policicchio, Greater Dayton RTA  
Bill Serr, City of Centerville  
Christopher Shaw, City of Dayton  
D. Jeffrey Sheridan, Village of West Milton  
Greg Simmons, Miami County  
Woody Stroud, Greene County Transit  
Beth Van Haaren, Bethel Township  
Rachael Vonderhaar, Preble County  
Deborah Wallace, Beavercreek Township

**Other Alternates/Guests**

Don Adams, City of Beavercreek  
Dan Hoying, LJB Inc.  
Lisa Rindler, GDAHA

**MVRPC Staff**

Serena Anderson  
Chanda Davis  
Jakob Denney  
Savannah Diamond  
Jessi Hansen  
Laura Henry  
Martin Kim  
Fabrice Juin  
Leslie King  
Matt Lindsay  
Mike Lucas  
Brian Martin  
Taylor O'Rourke  
Tiffany Thomas

The Miami Valley Regional Planning Commission Board of Directors met on June 1, 2023 at 9:20 a.m. at Dayton Metro Library, 215 E. Third Street, Dayton, OH 45402. All members and news media were notified of the meeting pursuant to the Sunshine Law.

**I. INTRODUCTIONS**

Chairperson Simmons called the meeting to order at 9:20 a.m. Self-introductions were made. The Pledge of Allegiance was recited.

**II. APPROVAL OF MAY 4, 2023 MEETING MINUTES**

Mr. Lommatzsch made a motion to approve the minutes from the May 4, 2023 Board meeting.

Mr. Hibner seconded the motion. The motion passed unanimously.

### **III. PUBLIC COMMENT PERIOD ON ACTION ITEMS**

None.

### **IV. RPC (REGIONAL PLANNING COMMISSION) ACTION ITEMS**

#### **A. New MVRPC Non-Governmental Member Request Greater Dayton Area Hospital Association**

Mr. Martin shared that Greater Dayton Area Hospital Association (GDAHA) had inquired about becoming a member of MVRPC. GDAHA is a past non-government of MVRPC and they are interested in rejoining due to the numerous health and age friendly initiatives under way between our two organizations. Mr. Martin then introduced Ms. Rindler, GDAHA Vice President of Information Services to inform the board about GDAHA.

Ms. Rindler informed GDAHA is a member service organization for more than 29 hospitals and healthcare organizations in the greater Dayton Region. Its President & CEO is Sarah Hackenbracht and they are interested in rejoining MVRPC as a Non-Government Member.

Mr. Stroud made a motion to welcome the Greater Dayton Area Hospital Association as a non-governmental member. Mr. Hibner seconded the motion. The motion passed unanimously.

#### **B. Resolution 23-026: Approving MVRPC's Title VI Program**

Mr. Juin informed the board of updates to MVRPC's Title VI program for fiscal year 2024.

Ms. Wallace made a motion to approve MVRPC's Title VI Program. Mr. Housh seconded the motion. The motion passed unanimously.

#### **C. Resolution 23-027: Amending Chapters of the Areawide Water Quality Management Plan and Select FPA Boundaries**

Mr. Lindsay proposed a package of amendments to MVRPC's Water Quality Management Plan. He shared that chapters 5 & 6 of the plan would be combined into a single chapter, chapter 10 would be updated, and that a single parcel of land would be moved from the Tri-Cities facilities planning area to the Fairborn facilities planning area at the owner's request.

Mr. Bruns made a motion to approve the amendments to the Areawide Water Quality Management Plan and Select FPA Boundaries. Mr. Klepacz seconded the motion. The motion passed unanimously.

### **V. MPO (METROPOLITAN PLANNING ORGANIZATION) ACTION ITEMS**

#### **A. Resolution 23-028: Adopting the Program of Projects to be Funded with the Metropolitan Planning Area's Section 5310 American Rescue Plan Act (ARPA) 2021 Allocations**

Mr. Martin and Ms. Anderson informed the board that this resolution should be tabled as the FTA and ODOT had agreed to move the unobligated ARPA funds for the Dayton Urbanized Area into a state-wide pot. Mr. Martin shared that he believed the funds could still be acquired for the region by way of Greene Cats applying for the funding.

Mr. Bruns made a motion to table the resolution for Adopting the Program of Projects to be Funded with the Metropolitan Planning Area's Section 5310 American Rescue Plan Act

(ARPA) 2021 Allocations. Ms. Wallace seconded the motion. The motion passed unanimously.

## **VI. INFORMATION ITEMS**

### **A. Program Outreach and Partners**

Ms. Henry shared an update on public outreach programs that MVRPC does alongside its regional partners. She shared information about two programs, the Rideshare program and the Air Quality Awareness program, both funded by the Congestion Mitigation and Air Quality Improvement Program (CMAQ). Ms. Wallace thanked Ms. Henry for her presentation.

### **B. Going Places Implementation Tools Progress Update**

Mr. Kim provided an update on the eleven Going Places implementation tools provided by MVRPC for its members.

## **VII. EXECUTIVE DIRECTOR'S REPORT**

### **A. Executive Director's Update**

Mr. Martin and Mr. Kim introduced MVRPC's newest GIS intern, Taylor O'Rourke. Mr. Martin also reiterated that the resources and staff of MVRPC are at the disposal of its members. He then thanked the members of the board for their support of the auditor's questions during the audit.

Mr. Martin then reviewed the June ED's Update:

- Mr. Martin shared that the Regional Transportation Planning Organization (RTPO) is working on its first regional transportation plan.
- Mr. Martin also shared an update on several grants that MVRPC is pursuing, such as the Climate Pollution Reduction and the Safe Streets for All grants.
- Mr. Martin shared that MVRPC had won an award for its Institute for Livable and Equitable Communities work through the National Association of Regional Councils (NARC).

## **VIII. ADJOURNMENT**

Chairperson Simmons adjourned the meeting at 10:32 a.m.

---

**Brian O. Martin, AICP**  
Executive Director

---

**Sara Lommatzsch**  
Vice Chairperson

**Date:**

## MEMORANDUM

**To:** Technical Advisory Committee, Board of Directors  
**From:** MVRPC Staff  
**Date:** July 10, 2023  
**Subject:** SFY2024-SFY2027 Transportation Improvement Program (TIP) Amendment #1

Over the last few months MVRPC and ODOT have made numerous modifications to the programming documents for various projects resulting in the need for an SFY2024-SFY2027 TIP amendment. The attached TIP Tables 4.1, 4.2, 4.3, 4.4 and 4.5 reflect the updated information for each specific project. Modifications to Statewide Line Item projects are shown on Table 4.6 and are provided for information only. A TIP terminology explanation chart of key abbreviations used in the highway/bikeway tables precedes Table 4.1. A resolution adopting the proposed TIP amendment is attached for your review and consideration. The MVRPC staff recommends your approval.

Attachments:

- (1) TIP Abbreviation Table
- (2) Amended MVRPC TIP tables: 4.1, 4.2, 4.3, 4.4 and 4.5
- (3) Statewide Line Item Project table 4.6 (For information only)
- (4) Resolution Adopting Amendments to the SFY2024-2027 TIP

## EXPLANATION OF ABBREVIATIONS USED IN TABLES 4.1 – 4.8

### **Project I.D. #**

First Three Characters  
 000 = Unique Project Number  
 Decimal Character = Subtype (as described below)  
 .1 = New Construction  
 .2 = Reconstruction  
 .3 = Resurface  
 .4 = Safety Improvement  
 .5 = Bridge Replacement/Rehabilitation  
 .6 = Signal Improvement  
 .7 = Bikeway/Pedestrian Improvement  
 .8 = Other Improvements

### **PID #**

ODOT "Project Identification Number"

### **Air Quality Status**

Identifies projects which were included  
 in the LRTP air quality conformity analysis  
 Upper Row = Project is Exempt or was Analyzed  
 Lower Row = Build Year Scenario (2020, 2030 or 2040)

### **Phase of Work**

ENG -Environmental and Contract Plan Preparation  
 ROW -Right-of-Way Acquisition  
 CON -Construction  
 SPR -Federal State Planning and Research  
 DBT -Debt Service

### **LRTP Goal**

G1 -Address regional transp. needs through improved planning  
 G2-1 -Encourage a stronger multi-modal network in the Region  
 G2-2 -Maintain the regional transportation system  
 G2-3 -Upgrade the regional transportation system  
 G2-4 -Incorporate regional land use strategies  
 G3 -Enhance attractiveness for future economic development  
 G4 -Encourage pursuit of alternative fuels to reduce emissions

### **FUND CODES, DESCRIPTION AND TYPICAL FUNDING SPLIT**

#### **Federal Allocation of ODOT or County Engineer Association Controlled Funds**

	Typical Fed./Local Share
BR -Bridge Replacement and Rehabilitation	80/20
EAR -Federal Earmark, Specific Source Undetermined at this Time	Varies
f-5307 -Urbanized Area Formula Grant	80/20
f-5310 -Enhanced Mobility of Seniors and Individuals with Disabilities	80/20
f-5337 -State of Good Repair Program	80/20
f-5339 -Bus and Bus Facilities Formula Program	80/20
HSIP -Highway Safety Improvement Program	90/10
IM -Federal-Aid Interstate Maintenance (Resurfacing, Restoring, Rehabilitation)	90/10
NH -National Highway System	80/20
NHPP -National Highway Performance Program	80/20
OTH -Other	Varies
SCR -State Carbon Reduction	80/20
SPR -Federal State Planning and Research	80/20
SRTS -Safe Routes to School	100
STA -Surface Transportation Program (ODOT Transportation Alternatives Set-aside)	80/20
STD -Surface Transportation Program (ODOT Allocation)	80/20
TRAC -Transportation Review Advisory Council	Varies

#### **Federal Allocation of MVRPC Funds**

	Fed./Local Share
CMAQ -Congestion Mitigation and Air Quality	Varies
CR -Carbon Reduction	Varies
STP -Surface Transportation Program	Varies
TA -Surface Transportation Program (Transportation Alternatives Set-aside)	Varies

#### **Other Funding Sources**

	Other/Local Share
CDBG -Community Development Block Grant	Varies
LOCAL -Local Funds	0/100
ODOD -Ohio Department of Development	Varies
OPWC -Issue 2/LTIP	80/20
STATE -ODOT State Funds	0/100
ELLIS -ODOT's Project Monitoring Database	
TELUS -MVRPC's Project Monitoring Database	

# Miami Valley Regional Planning Commission

**Table 4.1 RECOMMENDED SFY 2024 - SFY 2027 TRANSPORTATION IMPROVEMENT PROGRAM (HIGHWAY, BIKEWAY AND OTHER PROJECTS)**

**Greene County Projects**

<b>COUNTY, ROUTE, SECTION:</b> GRE - Kemp Road Sidewalks			<b>ODOT PID #</b> 110374 <b>MVRPC #</b> 2186.7		<b>PROJECT SPONSOR:</b> Beavercreek		
<b>DESCRIPTION:</b> Kemp Road from Grange Hall Road to Oxmoor Drive-Installation of an 8' wide sidepath along the north side of Kemp Road and a 5' wide sidewalk along the south side of Kemp Road. Along with the installation of pedestrian facilities, this project also includes the installation of curb and minor drainage improvements.							
<b>COMMENTS :</b> Increased Local construction funds to reflect changes in Ellis.							
<b>TOTAL COST (000):</b> \$1,792		<b>LET TYPE:</b> Local-let		<b>A.Q. :</b> Exempt		<b>LRTP GOAL:</b> G2-1	
PHASE	FUND	PRIOR	SFY2024	SFY2025	SFY2026	SFY2027	Future
ENG	STATE	\$5					
ENG	LOCAL	\$65					
ROW	LOCAL	\$70					
CON	LOCAL		\$1,307				
CON	TA		\$345				

<b>COUNTY, ROUTE, SECTION:</b> GRE068-13.51			<b>ODOT PID #</b> 111657 <b>MVRPC #</b> 2231.2		<b>PROJECT SPONSOR:</b> ODOT District-8		
<b>DESCRIPTION:</b> Intersection of US 68 and SR 235-Install roundabout.							
<b>COMMENTS :</b> Added Federal and State R/W funds in SFY2024 to reflect changes in Ellis.							
<b>TOTAL COST (000):</b> \$2,988		<b>LET TYPE:</b> Traditional		<b>A.Q. :</b> Exempt		<b>LRTP GOAL:</b> G2-3	
PHASE	FUND	PRIOR	SFY2024	SFY2025	SFY2026	SFY2027	Future
ENG	HSIP	\$121					
ENG	HSIP	\$326					
ENG	HSIP	\$50					
ROW	HSIP	\$32					
ROW	STATE	\$4					
CON	HSIP		\$2,140				
ROW	HSIP		\$283				
ROW	STATE		\$31				



Table 4.1 RECOMMENDED SFY 2024 - SFY 2027 TRANSPORTATION IMPROVEMENT PROGRAM (HIGHWAY, BIKEWAY AND OTHER PROJECTS)

Greene County Projects

<b>COUNTY, ROUTE, SECTION:</b> GRE - Broad Street Phase 3			<b>ODOT PID #</b> 113660 <b>MVRPC #</b> 2398.2		<b>PROJECT SPONSOR:</b> Fairborn		
<b>DESCRIPTION:</b> Broad Street from Sandhill Road to Central Avenue-Widen the roadway where needed to achieve three lanes of traffic at a minimum, one lane in each direction and a center turn lane. A 10' wide multi-use path will be constructed to connect the current path being built that ends at Sandhill Road to sidewalks and future bike lanes at Central Avenue. Curbs and gutter will be added along the entire stretch of the roadway.							
<b>COMMENTS :</b> Increased Local construction funds to reflect changes in Ellis.							
<b>TOTAL COST (000):</b> \$4,643		<b>LET TYPE:</b> Local-let		<b>A.Q. :</b> Exempt		<b>LRTP GOAL:</b> G2-3	
PHASE	FUND	PRIOR	SFY2024	SFY2025	SFY2026	SFY2027	Future
ENG	STATE	\$19					
ROW	STATE	\$60					
ENG	LOCAL	\$380					
ROW	LOCAL		\$101				
CON	LOCAL			\$2,565			
CON	STP			\$1,519			

<b>COUNTY, ROUTE, SECTION:</b> GRE009-06.58			<b>ODOT PID #</b> 115007 <b>MVRPC #</b> 2435.2		<b>PROJECT SPONSOR:</b> Beaver creek		
<b>DESCRIPTION:</b> North Fairfield Road from Pentagon Boulevard to I-675 ramps-Reconstruction of the roadway and the extension of left and right turn lanes from the I-675 northbound off ramp to North Fairfield Road. The reconstruction work includes removing the existing concrete pavement, reconstructing the pavement with new full depth asphalt pavement, the adjustment of drainage structures to meet the new pavement grades, the reconstruction of the existing median island, traffic signal loop restoration, and new pavement markings. The I-675 off ramp will be reconstructed with extended bays of 600 feet to increase storage.							
<b>COMMENTS :</b> Updated project limits based on request from the project sponsor.							
<b>TOTAL COST (000):</b> \$1,766		<b>LET TYPE:</b> Local-let		<b>A.Q. :</b> Exempt		<b>LRTP GOAL:</b> G2-3	
PHASE	FUND	PRIOR	SFY2024	SFY2025	SFY2026	SFY2027	Future
ENG	LOCAL	\$200					
CON	LOCAL		\$627				
CON	STP		\$940				

**Table 4.1 RECOMMENDED SFY 2024 - SFY 2027 TRANSPORTATION IMPROVEMENT PROGRAM (HIGHWAY, BIKEWAY AND OTHER PROJECTS)**

**Greene County Projects**

<b>COUNTY, ROUTE, SECTION:</b> MOT/GRE - I-675/Wilmington Project		<b>ODOT PID #</b> 115160		<b>MVRPC #</b> 2452.8		<b>PROJECT SPONSOR:</b> Montgomery Co. TID	
<b>DESCRIPTION:</b> I-675 at Wilmington Pike-Evaluate and implement transportation improvements including local road improvements as well as improvements to the existing interchange.							
<b>COMMENTS :</b> PE funds from SFY2025 delayed to SFY2026, R/W delayed from SFY2025 to SFY2027 and construction delayed from SFY2027 to SFY2028 to reflect changes in Ellis. \$3,200,000 TRAC funding for PE, \$2,460,000 TRAC funding for R/W and \$68,278,163 TRAC funding for construction uncommitted at this time.							
<b>TOTAL COST (000):</b> \$82,903		<b>LET TYPE:</b> Traditional		<b>A.Q. :</b> Exempt		<b>LRTP GOAL:</b> G1	
PHASE	FUND	PRIOR	SFY2024	SFY2025	SFY2026	SFY2027	Future
ENG	STATE	\$615					
ENG	LOCAL	\$29					
ENG	NHPP	\$231					
ENG	STATE	\$79					
ENG	EAR		\$3,000				
ENG	LOCAL		\$1,096				
ENG	NHPP		\$2,769				
ENG	STATE		\$346				
ENG	LOCAL				\$800		
ENG	TRAC				\$3,200		
ROW	TRAC					\$2,460	
CON	TRAC						\$68,278

<b>COUNTY, ROUTE, SECTION:</b> GRE675-07.57		<b>ODOT PID #</b> 117486		<b>MVRPC #</b> 2537.4		<b>PROJECT SPONSOR:</b> Beavercreek	
<b>DESCRIPTION:</b> I-675 from south of the exit to Colonel Glenn Highway to the North Fairfield interchange-Construct new ramp connections to provide missing movements at the existing partial interchange at I-675 & Grange Hall Road.							
<b>COMMENTS :</b> Increased Local PE funds in SFY2024, increased Federal and Local PE funds in SFY2027 and deleted State PE funds in SFY2027 to reflect changes in Ellis. SFY2023 and SFY2024 PE funds are only committed funding at this time.							
<b>TOTAL COST (000):</b> \$57,933		<b>LET TYPE:</b> Traditional		<b>A.Q. :</b> Analyzed		<b>LRTP GOAL:</b> G2-3	
PHASE	FUND	PRIOR	SFY2024	SFY2025	SFY2026	SFY2027	Future
ENG	LOCAL	\$28					
ENG	OTH	\$113					
ENG	EAR		\$400				
ENG	LOCAL		\$100				
ENG	LOCAL					\$65	
ROW	LOCAL					\$30	
ENG	OTH					\$260	
ROW	OTH					\$120	
CON	LOCAL						\$11,363
CON	OTH						\$45,454

**Table 4.1 RECOMMENDED SFY 2024 - SFY 2027 TRANSPORTATION IMPROVEMENT PROGRAM (HIGHWAY, BIKEWAY AND OTHER PROJECTS)**

**Greene County Projects**

<b>COUNTY, ROUTE, SECTION:</b> GRE020/073-03.21/02.04			<b>ODOT PID #</b> 117562		<b>MVRPC #</b> 2569.4	<b>PROJECT SPONSOR:</b> Greene County	
<b>DESCRIPTION:</b> Intersection of Fairgrounds Road and Hilltop Road-Construction of a roundabout.							
<b>COMMENTS :</b> Added Federal and Local PE funds in SFY2024, Federal and Local PE funds from SFY2026 moved up to SFY2025 and Federal and Local R/W funds from SFY2026 moved up to SFY2025 to reflect changes in Ellis.							
<b>TOTAL COST (000):</b> \$3,783		<b>LET TYPE:</b> Local-let	<b>A.Q. :</b> Exempt	<b>LRTP GOAL:</b> G2-3			
PHASE	FUND	PRIOR	SFY2024	SFY2025	SFY2026	SFY2027	Future
ENG	HSIP	\$275					
ENG	LOCAL	\$31					
ENG	STATE	\$21					
ROW	STATE	\$60					
ENG	HSIP		\$58				
ENG	LOCAL		\$6				
ENG	HSIP			\$166			
ROW	HSIP			\$166			
ENG	LOCAL			\$18			
ROW	LOCAL			\$18			
CON	HSIP				\$2,414		
CON	LOCAL				\$550		

<b>COUNTY, ROUTE, SECTION:</b> GRE084/142/073-0.64/6.38/0.00			<b>ODOT PID #</b> 117563		<b>MVRPC #</b> 2570.4	<b>PROJECT SPONSOR:</b> Greene County	
<b>DESCRIPTION:</b> Intersection of Trebein Road, Dayton-Xenia Road and Hilltop Road-Construction of a roundabout.							
<b>COMMENTS :</b> Federal, State and Local PE funds delayed from SFY2023 to SFY2024, State R/W funds delayed from SFY2023 to SFY2024 and Local R/W funds moved up to SFY2024 from SFY2025 to reflect changes in Ellis.							
<b>TOTAL COST (000):</b> \$3,062		<b>LET TYPE:</b> Local-let	<b>A.Q. :</b> Exempt	<b>LRTP GOAL:</b> G2-3			
PHASE	FUND	PRIOR	SFY2024	SFY2025	SFY2026	SFY2027	Future
ENG	STATE	\$17					
ENG	HSIP		\$253				
ENG	LOCAL		\$28				
ROW	LOCAL		\$73				
ROW	STATE		\$40				
ENG	HSIP			\$127			
ENG	LOCAL			\$14			
CON	HSIP				\$2,044		
CON	LOCAL				\$465		

**Table 4.1 RECOMMENDED SFY 2024 - SFY 2027 TRANSPORTATION IMPROVEMENT PROGRAM (HIGHWAY, BIKEWAY AND OTHER PROJECTS)**

**Greene County Projects**

<b>COUNTY, ROUTE, SECTION:</b> GRE - VAR Pavement Markings FY 25		<b>ODOT PID #</b> 119302		<b>MVRPC #</b> 2733.4		<b>PROJECT SPONSOR:</b> Greene County	
<b>DESCRIPTION:</b> Various county routes in Greene County-Application of new pavement markings.							
<b>COMMENTS :</b> New project, not in the current TIP.							
<b>TOTAL COST (000):</b> \$166		<b>LET TYPE:</b> Local-let		<b>A.Q. :</b> Exempt		<b>LRTP GOAL:</b> G2-2	
PHASE	FUND	PRIOR	SFY2024	SFY2025	SFY2026	SFY2027	Future
ENG	STATE	\$1					
CON	HSIP			\$150			
CON	LOCAL			\$15			

<b>COUNTY, ROUTE, SECTION:</b> GRE - VAR Guardrail FY 25		<b>ODOT PID #</b> 119308		<b>MVRPC #</b> 2734.4		<b>PROJECT SPONSOR:</b> Greene County	
<b>DESCRIPTION:</b> Various county routes in Greene County-Installation of guardrail.							
<b>COMMENTS :</b> New project, not in the current TIP.							
<b>TOTAL COST (000):</b> \$330		<b>LET TYPE:</b> Local-let		<b>A.Q. :</b> Exempt		<b>LRTP GOAL:</b> G2-2	
PHASE	FUND	PRIOR	SFY2024	SFY2025	SFY2026	SFY2027	Future
CON	HSIP			\$300			
CON	LOCAL			\$30			

<b>COUNTY, ROUTE, SECTION:</b> GRE142-05.73		<b>ODOT PID #</b> 119318		<b>MVRPC #</b> 2687.7		<b>PROJECT SPONSOR:</b> Greene County	
<b>DESCRIPTION:</b> Dayton Xenia Road from Ankeney Road to School East Drive-Installation of a 10' multi-use path along the north side of the roadway.							
<b>COMMENTS :</b> New project, not in the current TIP.							
<b>TOTAL COST (000):</b> \$261		<b>LET TYPE:</b> Local-let		<b>A.Q. :</b> Exempt		<b>LRTP GOAL:</b> G2-1	
PHASE	FUND	PRIOR	SFY2024	SFY2025	SFY2026	SFY2027	Future
ENG	LOCAL	\$34					
CON	CR			\$182			
CON	LOCAL			\$45			

**Table 4.1 RECOMMENDED SFY 2024 - SFY 2027 TRANSPORTATION IMPROVEMENT PROGRAM (HIGHWAY, BIKEWAY AND OTHER PROJECTS)**

**Greene County Projects**

<b>COUNTY, ROUTE, SECTION:</b> GRE - W. Main Street Resurfacing		<b>ODOT PID #</b> 119682		<b>MVRPC #</b> 2747.3		<b>PROJECT SPONSOR:</b> Xenia	
<b>DESCRIPTION:</b> West Main Street in Xenia from Church Street to Orange Street-Roadway mill and fill and full depth base repair as needed. In addition, repair/replacement of the existing and deteriorated ADA ramps, curb, curb inlets, sidewalks and drive approaches.							
<b>COMMENTS :</b> New project recently approved by the Board. Federally funded phase occurs beyond the TIP.							
<b>TOTAL COST (000):</b> \$991		<b>LET TYPE:</b> Local-let		<b>A.Q. :</b> Exempt		<b>LRTP GOAL:</b> G2-2	
PHASE	FUND	PRIOR	SFY2024	SFY2025	SFY2026	SFY2027	Future
ENG	STATE	\$7					
CON	LOCAL						\$305
CON	STP						\$679

<b>COUNTY, ROUTE, SECTION:</b> GRE - Sycamore Street Bridge Replacement		<b>ODOT PID #</b> 119737		<b>MVRPC #</b> 2750.5		<b>PROJECT SPONSOR:</b> Xenia	
<b>DESCRIPTION:</b> Sycamore Street bridge in Xenia south of West 3rd Street-Bridge replacement.							
<b>COMMENTS :</b> New project, not in the current TIP.							
<b>TOTAL COST (000):</b> \$570		<b>LET TYPE:</b> Local-let		<b>A.Q. :</b> Exempt		<b>LRTP GOAL:</b> G2-2	
PHASE	FUND	PRIOR	SFY2024	SFY2025	SFY2026	SFY2027	Future
ENG	STATE	\$4					
CON	BR				\$437		
CON	LOCAL				\$51		
CON	STD				\$77		

<b>COUNTY, ROUTE, SECTION:</b> GRE - Fairborn RRFB FY 24		<b>ODOT PID #</b> 119773		<b>MVRPC #</b> 2751.4		<b>PROJECT SPONSOR:</b> Fairborn	
<b>DESCRIPTION:</b> Various locations in Fairborn-Purchase of Rectangular Rapid Flashing Beacons.							
<b>COMMENTS :</b> New project, not in the current TIP.							
<b>TOTAL COST (000):</b> \$50		<b>LET TYPE:</b> Non-let		<b>A.Q. :</b> Exempt		<b>LRTP GOAL:</b> G2-3	
PHASE	FUND	PRIOR	SFY2024	SFY2025	SFY2026	SFY2027	Future
CON	HSIP		\$50				

# Miami Valley Regional Planning Commission

**Table 4.2 RECOMMENDED SFY 2024 - SFY 2027 TRANSPORTATION IMPROVEMENT PROGRAM (HIGHWAY, BIKEWAY AND OTHER PROJECTS)**

**Miami County Projects**

<b>COUNTY, ROUTE, SECTION:</b> MIA571-00.00/07.18		<b>ODOT PID #</b> 109714		<b>MVRPC #</b> 2590.3		<b>PROJECT SPONSOR:</b> ODOT District-7	
<b>DESCRIPTION:</b> SR 571 from the Darke/Miami County Line to the West Milton west corp limit; SR 571 from the West Milton east corp limit to North Kinna Drive in Tipp City-Resurface the roadway with asphalt concrete.							
<b>COMMENTS :</b> Increased Federal and State construction funds and added Local construction funds to reflect changes in Ellis.							
<b>TOTAL COST (000):</b> \$3,713		<b>LET TYPE:</b> Traditional		<b>A.Q. :</b> Exempt		<b>LRTP GOAL:</b> G2-2	
PHASE	FUND	PRIOR	SFY2024	SFY2025	SFY2026	SFY2027	Future
ENG	STATE	\$11					
CON	LOCAL			\$32			
CON	STATE			\$708			
CON	STD			\$2,962			

<b>COUNTY, ROUTE, SECTION:</b> MIA - MCPD Trail Phase 1		<b>ODOT PID #</b> 110237		<b>MVRPC #</b> 2252.7		<b>PROJECT SPONSOR:</b> Miami Co. Park Dist.	
<b>DESCRIPTION:</b> Along an abandoned railroad from Troy-Sidney Road to North Casstown-Sidney Road-Construction of a 10' wide bikepath with 2' graded shoulders on either side.							
<b>COMMENTS :</b> Project cancelled by the project sponsor and will be removed from the TIP.							
<b>TOTAL COST (000):</b> \$2,820		<b>LET TYPE:</b> Traditional		<b>A.Q. :</b> Exempt		<b>LRTP GOAL:</b> G2-1	
PHASE	FUND	PRIOR	SFY2024	SFY2025	SFY2026	SFY2027	Future
ENG	STATE	\$102					
ROW	STATE	\$40					
ENG	LOCAL	\$158					
ROW	LOCAL	\$100					
CON	CMAQ				\$1,912		
CON	LOCAL				\$508		

Table 4.2 RECOMMENDED SFY 2024 - SFY 2027 TRANSPORTATION IMPROVEMENT PROGRAM (HIGHWAY, BIKEWAY AND OTHER PROJECTS)

Miami County Projects

<b>COUNTY, ROUTE, SECTION:</b> MIA014-01.20			<b>ODOT PID #</b> 113816	<b>MVRPC #</b> 2413.5	<b>PROJECT SPONSOR:</b> Miami County		
<b>DESCRIPTION:</b> Troy-Sidney Road over Spring Creek-Replace structurally deficient bridge with minimal approach work.							
<b>COMMENTS :</b> Decreased Federal construction funds and increased Local construction funds to reflect changes in Ellis.							
<b>TOTAL COST (000):</b> \$736		<b>LET TYPE:</b> Local-let	<b>A.Q. :</b> Exempt	<b>LRTP GOAL:</b> G2-2			
PHASE	FUND	PRIOR	SFY2024	SFY2025	SFY2026	SFY2027	Future
ENG	STATE	\$3					
ROW	STATE	\$30					
CON	LOCAL		\$197				
CON	STD		\$506				

<b>COUNTY, ROUTE, SECTION:</b> MIA - North Elm Street Resurfacing			<b>ODOT PID #</b> 116848	<b>MVRPC #</b> 2486.3	<b>PROJECT SPONSOR:</b> Troy		
<b>DESCRIPTION:</b> North Elm Street in Troy from the Morgan Ditch bridge to the drive entrance of the Marathon Gas Station located at 801 West Main Street-Resurfacing.							
<b>COMMENTS :</b> Decreased Local construction funds to reflect changes in Ellis.							
<b>TOTAL COST (000):</b> \$433		<b>LET TYPE:</b> Local-let	<b>A.Q. :</b> Exempt	<b>LRTP GOAL:</b> G2-2			
PHASE	FUND	PRIOR	SFY2024	SFY2025	SFY2026	SFY2027	Future
ENG	LOCAL	\$41					
CON	CRRSAA		\$235				
CON	LOCAL		\$157				

<b>COUNTY, ROUTE, SECTION:</b> MIA - Looney Road Resurfacing			<b>ODOT PID #</b> 116941	<b>MVRPC #</b> 2505.3	<b>PROJECT SPONSOR:</b> Piqua		
<b>DESCRIPTION:</b> Looney Road from CR 25A to US 36-Roadway resurfacing including planing of the asphalt, adjustment of manholes and water valves, pavement repair areas, placement of an asphalt surface course and the placement of the final pavement markings.							
<b>COMMENTS :</b> Construction moved up to SFY2024 from SFY2025 based on request from the project sponsor.							
<b>TOTAL COST (000):</b> \$747		<b>LET TYPE:</b> Traditional	<b>A.Q. :</b> Exempt	<b>LRTP GOAL:</b> G2-2			
PHASE	FUND	PRIOR	SFY2024	SFY2025	SFY2026	SFY2027	Future
CON	LOCAL		\$149				
CON	STP		\$598				

**Table 4.2 RECOMMENDED SFY 2024 - SFY 2027 TRANSPORTATION IMPROVEMENT PROGRAM (HIGHWAY, BIKEWAY AND OTHER PROJECTS)**

**Miami County Projects**

<b>COUNTY, ROUTE, SECTION:</b> MIA - Experiment Farm Resurfacing		<b>ODOT PID #</b> 119357		<b>MVRPC #</b> 2727.3		<b>PROJECT SPONSOR:</b> Troy	
<b>DESCRIPTION:</b> Experiment Farm Road from the Troy north corporation limit to SR 41-Roadway resurfacing including the installation of sharrow markings and Share the Road signs to accommodate cyclists.							
<b>COMMENTS :</b> New project, not in the current TIP.							
<b>TOTAL COST (000):</b> \$1,167		<b>LET TYPE:</b> Local-let		<b>A.Q. :</b> Exempt		<b>LRTP GOAL:</b>	
PHASE	FUND	PRIOR	SFY2024	SFY2025	SFY2026	SFY2027	Future
ENG	LOCAL			\$49			
CON	LOCAL					\$414	
CON	STP					\$704	

<b>COUNTY, ROUTE, SECTION:</b> MIA - Broadway Street Improvements, Phase 1		<b>ODOT PID #</b> 119367		<b>MVRPC #</b> 2731.2		<b>PROJECT SPONSOR:</b> Covington	
<b>DESCRIPTION:</b> US 36 from the east side of the bridge over Stillwater Creek to Pearl Street-Reconstruction including the installation of new pavement, curb and gutter, ADA compliant curb ramps, storm sewer, two culvert linings, street lighting and electrical conduits, and pavement markings.							
<b>COMMENTS :</b> New project recently approved by the Board. Federally funded phase occurs beyond the TIP.							
<b>TOTAL COST (000):</b> \$5,048		<b>LET TYPE:</b> Traditional		<b>A.Q. :</b> Exempt		<b>LRTP GOAL:</b> G2-2	
PHASE	FUND	PRIOR	SFY2024	SFY2025	SFY2026	SFY2027	Future
ENG	LOCAL			\$380			
ROW	LOCAL					\$190	
CON	LOCAL						\$1,478
CON	STP						\$3,000

<b>COUNTY, ROUTE, SECTION:</b> MIA - CR 25A Resurfacing		<b>ODOT PID #</b> 119368		<b>MVRPC #</b> 2732.3		<b>PROJECT SPONSOR:</b> Miami County	
<b>DESCRIPTION:</b> County Road 25A from Donn Davis Way to the Troy south corporation limit-The existing pavement will be milled along the curbs, resurface with 1.5" of asphalt concrete and receive thermoplastic pavement markings.							
<b>COMMENTS :</b> New project recently approved by the Board. Federally funded phase occurs beyond the TIP.							
<b>TOTAL COST (000):</b> \$1,630		<b>LET TYPE:</b> Local-let		<b>A.Q. :</b> Exempt		<b>LRTP GOAL:</b> G2-2	
PHASE	FUND	PRIOR	SFY2024	SFY2025	SFY2026	SFY2027	Future
ENG	LOCAL				\$10		
CON	LOCAL						\$495
CON	STP						\$1,125



**Table 4.2 RECOMMENDED SFY 2024 - SFY 2027 TRANSPORTATION IMPROVEMENT PROGRAM (HIGHWAY, BIKEWAY AND OTHER PROJECTS)**

**Miami County Projects**

<b>COUNTY, ROUTE, SECTION:</b> MIA571-06.38		<b>ODOT PID #</b> 119378		<b>MVRPC #</b> 2735.7		<b>PROJECT SPONSOR:</b> West Milton	
<b>DESCRIPTION:</b> SR 571 from Miami Street to Rachel Ann Boulevard-Addition of bicycle/pedestrian facilities including 3,000' of 10' wide multi-use path on the south side of the roadway, as well as pavement marking modifications to the bridge and addition of a barrier to facilitate safe travel of pedestrians/cyclists to and from the Stillwater Crossings development.							
<b>COMMENTS :</b> New project, not in the current TIP.							
<b>TOTAL COST (000):</b> \$1,440		<b>LET TYPE:</b> Traditional		<b>A.Q. :</b> Exempt		<b>LRTP GOAL:</b> G2-1	
PHASE	FUND	PRIOR	SFY2024	SFY2025	SFY2026	SFY2027	Future
ENG	LOCAL	\$210					
ROW	LOCAL			\$11			
CON	CR				\$962		
CON	LOCAL				\$256		

# Miami Valley Regional Planning Commission

**Table 4.3 RECOMMENDED SFY 2024 - SFY 2027 TRANSPORTATION IMPROVEMENT PROGRAM (HIGHWAY, BIKEWAY AND OTHER PROJECTS)**

**Montgomery County Projects**

<b>COUNTY, ROUTE, SECTION:</b> MOT725-14.41			<b>ODOT PID #</b> 108619		<b>MVRPC #</b> 2145.4		<b>PROJECT SPONSOR:</b> ODOT District-7	
<b>DESCRIPTION:</b> SR 725 at I-75-Convert the interchange to a diverging diamond (DDI), upgrade the traffic signal at Byers Road and install sidewalk along SR 725.								
<b>COMMENTS :</b> Increased Federal HSIP, STP, Local and State construction funds and decreased Federal NHPP construction funds to reflect changes in Ellis.								
<b>TOTAL COST (000):</b> \$11,955		<b>LET TYPE:</b> Traditional		<b>A.Q. :</b> Exempt		<b>LRTP GOAL:</b> G2-3		
PHASE	FUND	PRIOR	SFY2024	SFY2025	SFY2026	SFY2027	Future	
ENG	HSIP	\$354						
ENG	STATE	\$116						
ENG	HSIP	\$152						
ENG	STATE	\$38						
ENG	HSIP	\$54						
ENG	STATE	\$16						
ROW	HSIP	\$120						
ENG	NHPP	\$673						
ENG	STATE	\$172						
ROW	STATE	\$30						
ENG	HSIP	\$24						
ENG	NHPP	\$118						
ENG	STATE	\$108						
CON	HSIP		\$2,384					
CON	LOCAL		\$514					
CON	NHPP		\$3,310					
CON	STATE		\$1,959					
CON	STP		\$1,813					

**Table 4.3 RECOMMENDED SFY 2024 - SFY 2027 TRANSPORTATION IMPROVEMENT PROGRAM (HIGHWAY, BIKEWAY AND OTHER PROJECTS)**

**Montgomery County Projects**

<b>COUNTY, ROUTE, SECTION:</b> MOT048/835-06.49/01.47		<b>ODOT PID #</b> 111570		<b>MVRPC #</b> 2576.3		<b>PROJECT SPONSOR:</b> Kettering	
<b>DESCRIPTION:</b> SR 48 from Enid Avenue to just south of East David Road and SR 835 from approximately 870' north of Patterson Road to the Montgomery/Greene County Line-Mill and fill with superpave asphalt.							
<b>COMMENTS :</b> Updated project name and limits and increased Federal NHPP and Local construction funds to reflect changes in Ellis.							
<b>TOTAL COST (000):</b> \$1,984		<b>LET TYPE:</b> Traditional		<b>A.Q. :</b> Exempt		<b>LRTP GOAL:</b> G2-2	
PHASE	FUND	PRIOR	SFY2024	SFY2025	SFY2026	SFY2027	Future
ENG	STATE	\$16					
CON	LOCAL			\$394			
CON	NHPP			\$518			
CON	STD			\$1,056			

<b>COUNTY, ROUTE, SECTION:</b> MOT048-06.49		<b>ODOT PID #</b> 111571		<b>MVRPC #</b> 2577.3		<b>PROJECT SPONSOR:</b> Kettering	
<b>DESCRIPTION:</b> SR 48 from Enid Avenue to just south of East David Road-Mill and fill with superpave asphalt.							
<b>COMMENTS :</b> This project is being cancelled and will be removed from the TIP.							
<b>TOTAL COST (000):</b> \$514		<b>LET TYPE:</b> Traditional		<b>A.Q. :</b> Exempt		<b>LRTP GOAL:</b> G2-2	
PHASE	FUND	PRIOR	SFY2024	SFY2025	SFY2026	SFY2027	Future
ENG	STATE	\$8					
CON	LOCAL			\$101			
CON	NHPP			\$405			

<b>COUNTY, ROUTE, SECTION:</b> MOT - Spinning Road Resurfacing, Phase 1		<b>ODOT PID #</b> 113392		<b>MVRPC #</b> 2380.3		<b>PROJECT SPONSOR:</b> Riverside	
<b>DESCRIPTION:</b> Spinning Road from Linden Avenue to 75' south of Eastman Avenue-Roadway resurfacing including milling of existing asphalt and placement of tack coat, new asphalt and pavement markings. The city will pay for curb or inlet replacement.							
<b>COMMENTS :</b> Increased Local construction funds to reflect changes in Ellis.							
<b>TOTAL COST (000):</b> \$1,004		<b>LET TYPE:</b> Traditional		<b>A.Q. :</b> Exempt		<b>LRTP GOAL:</b> G2-2	
PHASE	FUND	PRIOR	SFY2024	SFY2025	SFY2026	SFY2027	Future
ENG	STATE	\$12					
CON	LOCAL		\$684				
ENG	LOCAL		\$30				
CON	STP		\$277				

**Table 4.3 RECOMMENDED SFY 2024 - SFY 2027 TRANSPORTATION IMPROVEMENT PROGRAM (HIGHWAY, BIKEWAY AND OTHER PROJECTS)**

**Montgomery County Projects**

<b>COUNTY, ROUTE, SECTION:</b> MOT - Germantown Street Bike Lanes		<b>ODOT PID #</b> 113448		<b>MVRPC #</b> 2393.7		<b>PROJECT SPONSOR:</b> Dayton	
<b>DESCRIPTION:</b> Germantown Street from the Great Miami River bridge to Euclid Avenue-Implement a road diet to reduce the through lanes from four lanes to two lanes with a double left turn lane and bike lanes. New pavement and pavement markings will be installed with improved crosswalk markings.							
<b>COMMENTS :</b> Construction moved up to SFY2024 from SFY2025 based on request from the project sponsor.							
<b>TOTAL COST (000):</b> \$492		<b>LET TYPE:</b> Local-let		<b>A.Q. :</b> Analyzed		<b>LRTP GOAL:</b> G2-1	
PHASE	FUND	PRIOR	SFY2024	SFY2025	SFY2026	SFY2027	Future
ENG	STATE	\$3					
ENG	LOCAL	\$30					
CON	LOCAL		\$115				
CON	TA		\$345				

<b>COUNTY, ROUTE, SECTION:</b> WAR/MOT075-11.56/00.00		<b>ODOT PID #</b> 113579		<b>MVRPC #</b> 2427.2		<b>PROJECT SPONSOR:</b> ODOT District-7	
<b>DESCRIPTION:</b> I-75 from approximately 3,500' south of the Warren/Montgomery county line to I-675-Major reconstruction including rebuilding the existing pavement full depth and the addition of a fourth lane in each direction.							
<b>COMMENTS :</b> Added Federal and State PE funds in SFY2024 to reflect changes in Ellis.							
<b>TOTAL COST (000):</b> \$50,115		<b>LET TYPE:</b> Traditional		<b>A.Q. :</b> Analyzed		<b>LRTP GOAL:</b> G2-3	
PHASE	FUND	PRIOR	SFY2024	SFY2025	SFY2026	SFY2027	Future
ENG	STATE	\$105					
ENG	NHPP	\$853					
ENG	STATE	\$213					
ENG	NHPP		\$1,867				
ENG	STATE		\$467				
ENG	NHPP			\$480			
ENG	STATE			\$120			
CON	NHPP				\$39,845		
CON	STATE				\$6,165		

**Table 4.3 RECOMMENDED SFY 2024 - SFY 2027 TRANSPORTATION IMPROVEMENT PROGRAM (HIGHWAY, BIKEWAY AND OTHER PROJECTS)**

**Montgomery County Projects**

<b>COUNTY, ROUTE, SECTION:</b> MOT - Shank Road Bridge			<b>ODOT PID #</b> 113925	<b>MVRPC #</b> 2529.5	<b>PROJECT SPONSOR:</b> Montgomery County		
<b>DESCRIPTION:</b> Shank Road over Opossum Creek-Replace the existing bridge from new rear approach slab to new forward approach slab and replace the existing guardrail on both sides of the road.							
<b>COMMENTS :</b> Increased Federal and Local construction funds to reflect changes in Ellis.							
<b>TOTAL COST (000):</b> \$1,355		<b>LET TYPE:</b> Local-let	<b>A.Q. :</b> Exempt	<b>LRTP GOAL:</b> G2-2			
PHASE	FUND	PRIOR	SFY2024	SFY2025	SFY2026	SFY2027	Future
ENG	STATE	\$8					
ROW	STATE	\$30					
ENG	STD	\$4					
CON	LOCAL			\$263			
CON	STD			\$1,050			

<b>COUNTY, ROUTE, SECTION:</b> MOT048-13.81			<b>ODOT PID #</b> 114813	<b>MVRPC #</b> 2440.4	<b>PROJECT SPONSOR:</b> Dayton		
<b>DESCRIPTION:</b> SR 48 from Great Miami Boulevard to Turner/Shoup Mill Road-Convert the four lane section to a three lane section with a TWLTL. Add bus pull offs, on-street parking, curb extensions, and high visibility pedestrian crossings throughout the corridor.							
<b>COMMENTS :</b> Added Federal and State R/W funds in SFY2024 to reflect changes in Ellis.							
<b>TOTAL COST (000):</b> \$6,406		<b>LET TYPE:</b> Local-let	<b>A.Q. :</b> Exempt	<b>LRTP GOAL:</b> G2-3			
PHASE	FUND	PRIOR	SFY2024	SFY2025	SFY2026	SFY2027	Future
ENG	STATE	\$34					
ROW	STATE	\$60					
ENG	LOCAL	\$540					
ROW	HSIP	\$113					
ENG	LOCAL	\$96					
ROW	LOCAL	\$52					
ROW	STATE	\$13					
CON	HSIP		\$4,580				
ROW	HSIP		\$48				
CON	LOCAL		\$722				
CON	STATE		\$143				
ROW	STATE		\$5				

**Table 4.3 RECOMMENDED SFY 2024 - SFY 2027 TRANSPORTATION IMPROVEMENT PROGRAM (HIGHWAY, BIKEWAY AND OTHER PROJECTS)**

**Montgomery County Projects**

<b>COUNTY, ROUTE, SECTION:</b> MOT - Wolf Creek Street Resurfacing			<b>ODOT PID #</b> 116842	<b>MVRPC #</b> 2485.3	<b>PROJECT SPONSOR:</b> Brookville		
<b>DESCRIPTION:</b> Wolf Creek Street in Brookville from Arlington Road to Western Avenue-Resurfacing including milling of the existing asphalt and placement of tack coat, new asphalt and pavement markings.							
<b>COMMENTS :</b> Decreased Local construction funds to reflect changes in Ellis.							
<b>TOTAL COST (000):</b> \$544		<b>LET TYPE:</b> Local-let	<b>A.Q. :</b> Exempt	<b>LRTP GOAL:</b> G2-2			
PHASE	FUND	PRIOR	SFY2024	SFY2025	SFY2026	SFY2027	Future
ENG	LOCAL	\$42					
CON	LOCAL		\$147				
CON	STP		\$354				

<b>COUNTY, ROUTE, SECTION:</b> MOT - Kettering Boulevard Improvements			<b>ODOT PID #</b> 116879	<b>MVRPC #</b> 2496.3	<b>PROJECT SPONSOR:</b> Moraine		
<b>DESCRIPTION:</b> Kettering Boulevard from Hoyle Place to the Moraine north corp limit and Kettering Boulevard from West Stroop Road to SR 741-Roadway resurfacing including isolated curb replacement, utility adjustments, and isolated partial depth pavement repair.							
<b>COMMENTS :</b> Federal and Local PE funds moved up to SFY2024 from SFY2025 based on request from the project sponsor.							
<b>TOTAL COST (000):</b> \$1,396		<b>LET TYPE:</b> Local-let	<b>A.Q. :</b> Exempt	<b>LRTP GOAL:</b> G2-2			
PHASE	FUND	PRIOR	SFY2024	SFY2025	SFY2026	SFY2027	Future
ENG	LOCAL		\$10				
ENG	STP		\$15				
CON	LOCAL					\$548	
CON	STP					\$822	

<b>COUNTY, ROUTE, SECTION:</b> MOT - Webster Street Resurfacing			<b>ODOT PID #</b> 116880	<b>MVRPC #</b> 2497.3	<b>PROJECT SPONSOR:</b> Vandalia		
<b>DESCRIPTION:</b> Webster Street in Vandalia from Little York Road to Stop 8 Road-Roadway resurfacing including milling of the existing asphalt and placement of tack coat, new asphalt and pavement markings.							
<b>COMMENTS :</b> Increased Local construction funds to reflect changes in Ellis.							
<b>TOTAL COST (000):</b> \$1,042		<b>LET TYPE:</b> Traditional	<b>A.Q. :</b> Exempt	<b>LRTP GOAL:</b> G2-2			
PHASE	FUND	PRIOR	SFY2024	SFY2025	SFY2026	SFY2027	Future
ENG	LOCAL	\$83					
CON	LOCAL		\$242				
CON	STP		\$717				

**Table 4.3 RECOMMENDED SFY 2024 - SFY 2027 TRANSPORTATION IMPROVEMENT PROGRAM (HIGHWAY, BIKEWAY AND OTHER PROJECTS)**

**Montgomery County Projects**

<b>COUNTY, ROUTE, SECTION:</b> MOT - Denlinger Road Resurfacing		<b>ODOT PID #</b> 119322		<b>MVRPC #</b> 2725.3		<b>PROJECT SPONSOR:</b> Trotwood	
<b>DESCRIPTION:</b> Denlinger Road from Salem Avenue to Westbrook Road-Resurfacing.							
<b>COMMENTS :</b> New project, not in the current TIP.							
<b>TOTAL COST (000):</b> \$1,224		<b>LET TYPE:</b> Local-let		<b>A.Q. :</b> Exempt		<b>LRTP GOAL:</b> G2-2	
PHASE	FUND	PRIOR	SFY2024	SFY2025	SFY2026	SFY2027	Future
ENG	LOCAL		\$104				
CON	LOCAL			\$224			
CON	STP			\$896			

<b>COUNTY, ROUTE, SECTION:</b> MOT - Dorothy Lane Resurfacing		<b>ODOT PID #</b> 119351		<b>MVRPC #</b> 2726.3		<b>PROJECT SPONSOR:</b> Kettering	
<b>DESCRIPTION:</b> Dorothy Lane from South Dixie Highway to Haig Avenue-Milling and asphalt overlay of the roadway. Minor curb replacement, thermoplastic pavement markings, and raised pavement marker installation are also included in the project.							
<b>COMMENTS :</b> New project, not in the current TIP.							
<b>TOTAL COST (000):</b> \$3,018		<b>LET TYPE:</b> Local-let		<b>A.Q. :</b> Exempt		<b>LRTP GOAL:</b> G2-2	
PHASE	FUND	PRIOR	SFY2024	SFY2025	SFY2026	SFY2027	Future
CON	LOCAL				\$1,207		
CON	STP				\$1,811		

<b>COUNTY, ROUTE, SECTION:</b> MOT - Westbrook Resurfacing		<b>ODOT PID #</b> 119353		<b>MVRPC #</b> 2746.3		<b>PROJECT SPONSOR:</b> Brookville	
<b>DESCRIPTION:</b> Westbrook Road from Arlington Road to 300' west of Wolf Creek Street-Resurfacing including 1.5" mill and 1.5" overlay. New pavement markings will also be installed.							
<b>COMMENTS :</b> New project, not in the current TIP.							
<b>TOTAL COST (000):</b> \$705		<b>LET TYPE:</b> Traditional		<b>A.Q. :</b> Exempt		<b>LRTP GOAL:</b> G2-2	
PHASE	FUND	PRIOR	SFY2024	SFY2025	SFY2026	SFY2027	Future
ENG	LOCAL		\$61				
CON	LOCAL				\$193		
CON	STP				\$451		

**Table 4.3 RECOMMENDED SFY 2024 - SFY 2027 TRANSPORTATION IMPROVEMENT PROGRAM (HIGHWAY, BIKEWAY AND OTHER PROJECTS)**

**Montgomery County Projects**

<b>COUNTY, ROUTE, SECTION:</b> MOT - Yankee Street Resurfacing		<b>ODOT PID #</b> 119362		<b>MVRPC #</b> 2728.3		<b>PROJECT SPONSOR:</b> Montgomery County	
<b>DESCRIPTION:</b> Yankee Street from Spring Valley Pike to Leona Lane-Roadway milling and resurfacing to a depth of 1.5" over the full roadway and paved shoulder.							
<b>COMMENTS :</b> New project, not in the current TIP.							
<b>TOTAL COST (000):</b> \$1,219		<b>LET TYPE:</b> Local-let		<b>A.Q. :</b> Exempt		<b>LRTP GOAL:</b> G2-2	
PHASE	FUND	PRIOR	SFY2024	SFY2025	SFY2026	SFY2027	Future
CON	LOCAL					\$488	
CON	STP					\$731	

<b>COUNTY, ROUTE, SECTION:</b> MOT - Salem Reconstruction, Phase 6		<b>ODOT PID #</b> 119363		<b>MVRPC #</b> 2729.2		<b>PROJECT SPONSOR:</b> Dayton	
<b>DESCRIPTION:</b> Salem Avenue from Elsmere Avenue to Litchfield Avenue-Reconstruction including new street pavement, curb, sidewalk, street lights, and catch basins. The section at Philadelphia Drive will be skipped as this is being rebuilt as part of the Salem and Philadelphia Intersection Improvements project.							
<b>COMMENTS :</b> New project recently approved by the Board. Federally funded phase occurs beyond the TIP.							
<b>TOTAL COST (000):</b> \$4,306		<b>LET TYPE:</b> Local-let		<b>A.Q. :</b> Exempt		<b>LRTP GOAL:</b> G2-2	
PHASE	FUND	PRIOR	SFY2024	SFY2025	SFY2026	SFY2027	Future
ENG	LOCAL			\$250			
ROW	LOCAL				\$150		
CON	LOCAL						\$976
CON	STP						\$2,929

<b>COUNTY, ROUTE, SECTION:</b> MOT - Gettysburg Avenue Reconstruction, Phase 3		<b>ODOT PID #</b> 119366		<b>MVRPC #</b> 2730.2		<b>PROJECT SPONSOR:</b> Dayton	
<b>DESCRIPTION:</b> Gettysburg Avenue from West Second Street to Hoover Avenue-Reconstruction including new pavement, base, curb, walk, streetlights, catch basin, and traffic signals. The project also includes new wider walks, ADA curb ramps, and a multiuse trail.							
<b>COMMENTS :</b> New project recently approved by the Board. Federally funded phase occurs beyond the TIP.							
<b>TOTAL COST (000):</b> \$3,944		<b>LET TYPE:</b> Local-let		<b>A.Q. :</b> Exempt		<b>LRTP GOAL:</b> G2-2	
PHASE	FUND	PRIOR	SFY2024	SFY2025	SFY2026	SFY2027	Future
ENG	LOCAL			\$80			
ROW	LOCAL				\$60		
CON	LOCAL						\$951
CON	STP						\$2,853



**Table 4.3 RECOMMENDED SFY 2024 - SFY 2027 TRANSPORTATION IMPROVEMENT PROGRAM (HIGHWAY, BIKEWAY AND OTHER PROJECTS)**

**Montgomery County Projects**

<b>COUNTY, ROUTE, SECTION:</b> MOT - GMR Trail Improvement		<b>ODOT PID #</b> 119379		<b>MVRPC #</b> 2736.7		<b>PROJECT SPONSOR:</b> MCD	
<b>DESCRIPTION:</b> Left bank of the Great Miami River from East River Road to Stewart Street-Bikeway improvement project to reconstruct and widen the existing trail from 8 to 12 feet with shoulders to improve safety and increase capacity. Additional improvements include improved drainage, improved trail access, parking improvements, new trail lighting and trail amenities.							
<b>COMMENTS :</b> New project, not in the current TIP.							
<b>TOTAL COST (000):</b> \$2,642		<b>LET TYPE:</b> Traditional		<b>A.Q. :</b> Exempt		<b>LRTP GOAL:</b> G2-1	
PHASE	FUND	PRIOR	SFY2024	SFY2025	SFY2026	SFY2027	Future
ENG	LOCAL			\$325			
CON	CR					\$1,711	
CON	LOCAL					\$606	

<b>COUNTY, ROUTE, SECTION:</b> MOT - GMRT ADA and Safety Improvements		<b>ODOT PID #</b> 119384		<b>MVRPC #</b> 2737.7		<b>PROJECT SPONSOR:</b> MCD	
<b>DESCRIPTION:</b> Great Miami River Recreation Trail at Helena Street, East River Road, Farmersville-West Carrollton Road and Linden Avenue-Improvements to locations where the Great Miami River Recreation Trail crosses busy streets. Improvements include installing pedestrian actuated flashing LED warning signs (possibly Rectangular Rapid Flashing Beacons), installing ADA compliant curb ramps, installing pavement striping including highly visible crosswalks, and installing additional highly visible signage.							
<b>COMMENTS :</b> New project, not in the current TIP.							
<b>TOTAL COST (000):</b> \$356		<b>LET TYPE:</b> Traditional		<b>A.Q. :</b> Exempt		<b>LRTP GOAL:</b> G2-1	
PHASE	FUND	PRIOR	SFY2024	SFY2025	SFY2026	SFY2027	Future
ENG	LOCAL		\$43				
CON	CR				\$228		
CON	LOCAL				\$84		

<b>COUNTY, ROUTE, SECTION:</b> MOT - Franklin Street/Clyo Bike Path		<b>ODOT PID #</b> 119385		<b>MVRPC #</b> 2738.7		<b>PROJECT SPONSOR:</b> Centerville	
<b>DESCRIPTION:</b> East Franklin Street from North Johanna Drive to Clyo Road; Clyo Road from East Alex Bell to East Franklin Street-Construct a 10' hiker/biker path on the south side of East Franklin Street from North Johanna Drive to Clyo Road and on the east side of Clyo Road from East Alex Bell to East Franklin Street.							
<b>COMMENTS :</b> New project, not in the current TIP.							
<b>TOTAL COST (000):</b> \$1,316		<b>LET TYPE:</b> Local-let		<b>A.Q. :</b> Exempt		<b>LRTP GOAL:</b> G2-1	
PHASE	FUND	PRIOR	SFY2024	SFY2025	SFY2026	SFY2027	Future
ENG	LOCAL		\$146				
ROW	LOCAL			\$100			
CON	CR					\$769	
CON	LOCAL					\$302	

**Table 4.3 RECOMMENDED SFY 2024 - SFY 2027 TRANSPORTATION IMPROVEMENT PROGRAM (HIGHWAY, BIKEWAY AND OTHER PROJECTS)**

**Montgomery County Projects**

<b>COUNTY, ROUTE, SECTION:</b> MOT - Philadelphia Improvements		<b>ODOT PID #</b> 119386		<b>MVRPC #</b> 2739.4		<b>PROJECT SPONSOR:</b> Dayton	
<b>DESCRIPTION:</b> Philadelphia Drive from West Riverview Avenue to Salem Avenue-This project will provide traffic calming including new asphalt, curb extensions to define the on-street parking, and install sidewalk where it is missing.							
<b>COMMENTS :</b> New project, not in the current TIP.							
<b>TOTAL COST (000):</b> \$1,099		<b>LET TYPE:</b> Local-let		<b>A.Q. :</b> Exempt		<b>LRTP GOAL:</b> G2-3	
PHASE	FUND	PRIOR	SFY2024	SFY2025	SFY2026	SFY2027	Future
ENG	LOCAL			\$50			
CON	CR				\$829		
CON	LOCAL				\$220		

<b>COUNTY, ROUTE, SECTION:</b> MOT - East Third Street Enhancements		<b>ODOT PID #</b> 119397		<b>MVRPC #</b> 2740.4		<b>PROJECT SPONSOR:</b> Dayton	
<b>DESCRIPTION:</b> East Third Street from Keowee Street to Linden Avenue-Roadway narrowing from five and four lanes to three lanes. As part of the narrowing the following features will be added: bike lanes, widened sidewalks, defined parking, bump outs and decorative amenities at crosswalks and along the corridor.							
<b>COMMENTS :</b> New project, not in the current TIP.							
<b>TOTAL COST (000):</b> \$1,349		<b>LET TYPE:</b> Local-let		<b>A.Q. :</b> Analyzed		<b>LRTP GOAL:</b> G2-3	
PHASE	FUND	PRIOR	SFY2024	SFY2025	SFY2026	SFY2027	Future
ENG	LOCAL		\$50				
CON	LOCAL			\$312			
CON	TA			\$987			

<b>COUNTY, ROUTE, SECTION:</b> MOT - Edwin C. Moses Enhancements		<b>ODOT PID #</b> 119400		<b>MVRPC #</b> 2741.2		<b>PROJECT SPONSOR:</b> Dayton	
<b>DESCRIPTION:</b> Edwin C. Moses Boulevard from West Third Street to Salem Avenue-This project will perform a road diet to reduce the existing lanes from four/five to three/two lanes with parking. The reconstructed street will include pedestrian amenities, according to the complete street policy, updated utilities, traffic signal upgrades, resurfacing, and new sidewalk and curb ramps. This project will also add a new alignment to West Riverview Avenue to Edwin C. Moses Boulevard.							
<b>COMMENTS :</b> New project recently approved by the Board. Federally funded phase occurs beyond the TIP.							
<b>TOTAL COST (000):</b> \$853		<b>LET TYPE:</b> Local-let		<b>A.Q. :</b> Analyzed		<b>LRTP GOAL:</b> G2-3	
PHASE	FUND	PRIOR	SFY2024	SFY2025	SFY2026	SFY2027	Future
ENG	LOCAL		\$40				
ROW	LOCAL			\$30			
CON	LOCAL						\$164
CON	TA						\$619

**Table 4.3 RECOMMENDED SFY 2024 - SFY 2027 TRANSPORTATION IMPROVEMENT PROGRAM (HIGHWAY, BIKEWAY AND OTHER PROJECTS)**

**Montgomery County Projects**

<b>COUNTY, ROUTE, SECTION:</b> MOT - Main/Third Street Pedestrian Improvements		<b>ODOT PID #</b> 119401		<b>MVRPC #</b> 2742.7		<b>PROJECT SPONSOR:</b> Dayton	
<b>DESCRIPTION:</b> Main Street in Dayton from Second Street to Fourth Street and Third Street from Ludlow Street to Jefferson Street-Replace brick pavers with sidewalk. This replacement will update the uneven bricks with a smooth walkway. The updates include new sidewalks, curb, landscaping and pedestrian amenities.							
<b>COMMENTS :</b> New project, not in the current TIP.							
<b>TOTAL COST (000):</b> \$1,312		<b>LET TYPE:</b> Local-let		<b>A.Q. :</b> Exempt		<b>LRTP GOAL:</b> G2-2	
PHASE	FUND	PRIOR	SFY2024	SFY2025	SFY2026	SFY2027	Future
ENG	LOCAL		\$58				
CON	LOCAL				\$263		
CON	TA				\$991		

<b>COUNTY, ROUTE, SECTION:</b> MOT - East Center Street Bridge Rehab		<b>ODOT PID #</b> 119404		<b>MVRPC #</b> 2743.7		<b>PROJECT SPONSOR:</b> Germantown	
<b>DESCRIPTION:</b> Covered bridge in Germantown over Little Twin Creek on East Center Street-Restoration of historic covered bridge to its original design for use by pedestrians and bicyclists.							
<b>COMMENTS :</b> New project, not in the current TIP.							
<b>TOTAL COST (000):</b> \$602		<b>LET TYPE:</b> Traditional		<b>A.Q. :</b> Exempt		<b>LRTP GOAL:</b> G2-2	
PHASE	FUND	PRIOR	SFY2024	SFY2025	SFY2026	SFY2027	Future
CON	LOCAL				\$196		
CON	TA				\$407		

<b>COUNTY, ROUTE, SECTION:</b> MOT - Stillwater Trail Resurfacing		<b>ODOT PID #</b> 119405		<b>MVRPC #</b> 2744.7		<b>PROJECT SPONSOR:</b> MCD	
<b>DESCRIPTION:</b> Left bank of the Stillwater River from Gayle B. Price bridge to Wegerzyn Road-Milling and resurfacing of the existing asphalt, full depth pavement repairs, installation of amenities (swings, benches, trash cans, and dog waste stations), installation of native prairie planting, and installation of historical and cultural signage.							
<b>COMMENTS :</b> New project recently approved by the Board. Federally funded phase occurs beyond the TIP.							
<b>TOTAL COST (000):</b> \$979		<b>LET TYPE:</b> Traditional		<b>A.Q. :</b> Exempt		<b>LRTP GOAL:</b> G2-2	
PHASE	FUND	PRIOR	SFY2024	SFY2025	SFY2026	SFY2027	Future
ENG	LOCAL				\$119		
CON	LOCAL						\$231
CON	TA						\$629

**Table 4.3 RECOMMENDED SFY 2024 - SFY 2027 TRANSPORTATION IMPROVEMENT PROGRAM (HIGHWAY, BIKEWAY AND OTHER PROJECTS)**

**Montgomery County Projects**

<b>COUNTY, ROUTE, SECTION:</b> MOT - Flight Line Phase 1		<b>ODOT PID #</b> 119457		<b>MVRPC #</b> 2745.7		<b>PROJECT SPONSOR:</b> Dayton	
<b>DESCRIPTION:</b> Bainbridge Street in Dayton to Delco Park in Kettering-Purchase of 6.5 miles of out of service railroad line.							
<b>COMMENTS :</b> New project, not in the current TIP.							
<b>TOTAL COST (000):</b> \$1,875		<b>LET TYPE:</b> Non-let		<b>A.Q. :</b> Exempt		<b>LRTP GOAL:</b> G2-1	
PHASE	FUND	PRIOR	SFY2024	SFY2025	SFY2026	SFY2027	Future
ROW	EAR		\$1,500				
ROW	LOCAL		\$375				

<b>COUNTY, ROUTE, SECTION:</b> MOT166-04.07		<b>ODOT PID #</b> 119569		<b>MVRPC #</b> 2754.2		<b>PROJECT SPONSOR:</b> Montgomery Co. TID	
<b>DESCRIPTION:</b> Miamisburg-Springboro Pike at Benner Road-Construct intersection congestion mitigation and safety Improvements.							
<b>COMMENTS :</b> New project, not in the current TIP.							
<b>TOTAL COST (000):</b> \$2,756		<b>LET TYPE:</b> Local-let		<b>A.Q. :</b> Exempt		<b>LRTP GOAL:</b> G2-3	
PHASE	FUND	PRIOR	SFY2024	SFY2025	SFY2026	SFY2027	Future
ENG	EAR		\$230				
ENG	LOCAL		\$58				
ENG	EAR				\$64		
ROW	EAR				\$176		
ENG	LOCAL				\$16		
ROW	LOCAL				\$44		
CON	EAR					\$530	
CON	LOCAL					\$1,639	

<b>COUNTY, ROUTE, SECTION:</b> MOT048-20.61		<b>ODOT PID #</b> 119822		<b>MVRPC #</b> 2753.7		<b>PROJECT SPONSOR:</b> Clayton	
<b>DESCRIPTION:</b> SR 48 from Heathcliff Road and the Clayton north corp limit-Construct sidewalks and ADA curb ramps.							
<b>COMMENTS :</b> New project, not in the current TIP.							
<b>TOTAL COST (000):</b> \$3,296		<b>LET TYPE:</b> Local-let		<b>A.Q. :</b> Exempt		<b>LRTP GOAL:</b> G2-1	
PHASE	FUND	PRIOR	SFY2024	SFY2025	SFY2026	SFY2027	Future
ENG	HSIP		\$447				
ENG	LOCAL		\$50				
ROW	HSIP			\$128			
ROW	LOCAL			\$14			
CON	HSIP				\$1,424		
CON	LOCAL				\$1,232		

# Miami Valley Regional Planning Commission

**Table 4.4 RECOMMENDED SFY 2024 - SFY 2027 TRANSPORTATION IMPROVEMENT PROGRAM (HIGHWAY, BIKEWAY AND OTHER PROJECTS)**

## Warren County Projects

<b>COUNTY, ROUTE, SECTION:</b> WAR119-00.00			<b>ODOT PID #</b> 113659 <b>MVRPC #</b> 2399.3		<b>PROJECT SPONSOR:</b> Springboro		
<b>DESCRIPTION:</b> Clearcreek-Franklin Road from SR 73 to the Springboro north corporation line-Roadway milling and resurfacing and new pavement markings.							
<b>COMMENTS :</b> Decreased Federal and Local construction funds to reflect changes in Ellis.							
<b>TOTAL COST (000):</b> \$595		<b>LET TYPE:</b> Traditional		<b>A.Q. :</b> Exempt		<b>LRTP GOAL:</b> G2-2	
PHASE	FUND	PRIOR	SFY2024	SFY2025	SFY2026	SFY2027	Future
ENG	STATE	\$29					
CON	LOCAL		\$226				
ENG	LOCAL		\$15				
CON	STP		\$325				

<b>COUNTY, ROUTE, SECTION:</b> WAR073-05.64			<b>ODOT PID #</b> 115005 <b>MVRPC #</b> 2433.4		<b>PROJECT SPONSOR:</b> Springboro		
<b>DESCRIPTION:</b> Intersection of Edgebrooke Drive and Central Avenue in Springboro-Intersection improvements including the installation of a new traffic signal, crosswalks/pedestrian facilities, and sidewalks.							
<b>COMMENTS :</b> Project cancelled by project sponsor and will be removed from the TIP.							
<b>TOTAL COST (000):</b> \$600		<b>LET TYPE:</b> Traditional		<b>A.Q. :</b> Exempt		<b>LRTP GOAL:</b> G2-3	
PHASE	FUND	PRIOR	SFY2024	SFY2025	SFY2026	SFY2027	Future
ENG	LOCAL	\$62					
ROW	LOCAL		\$57				
CON	LOCAL			\$209			
CON	STP			\$272			

# Miami Valley Regional Planning Commission

**Table 4.5 RECOMMENDED SFY 2024 - SFY 2027 TRANSPORTATION IMPROVEMENT PROGRAM (HIGHWAY, BIKEWAY AND OTHER PROJECTS)**

**All County Projects**

<b>COUNTY, ROUTE, SECTION:</b> MOT - MVRPC 2024 Regional Transp. Planning		<b>ODOT PID #</b> 110143		<b>MVRPC #</b> 2176.8		<b>PROJECT SPONSOR:</b> MVRPC	
<b>DESCRIPTION:</b> Supplemental Planning Funding-Includes TIP Project Management, Alternative Mode Transportation Planning & Project Planning Assistance.							
<b>COMMENTS :</b> Project cancelled and will be removed from the TIP.							
<b>TOTAL COST (000):</b> \$604		<b>LET TYPE:</b> Non-let		<b>A.Q. :</b> Exempt		<b>LRTP GOAL:</b> G1	
PHASE	FUND	PRIOR	SFY2024	SFY2025	SFY2026	SFY2027	Future
SPR	STP		\$604				

# Miami Valley Regional Planning Commission

**Table 4.6 - DETAILED PROJECT INFORMATION FOR STATEWIDE LINE ITEMS LISTED IN TABLE 4.5**

<b>COUNTY, ROUTE, SECTION:</b> MOT070-06.03 - SLI-009			<b>ODOT PID #</b> 105085		<b>MVRPC #</b> 2220.5		<b>PROJECT SPONSOR:</b> ODOT District-7	
<b>DESCRIPTION:</b> I-70 over Brookville-Salem Road-Remove and replace the deficient bridge deck.								
<b>COMMENTS :</b> Increased Federal and State construction funds to reflect changes in Ellis.								
<b>TOTAL COST (000):</b> \$2,271		<b>LET TYPE:</b> Traditional		<b>A.Q. :</b> Exempt		<b>LRTP GOAL:</b> G2-2		
PHASE	FUND	PRIOR	SFY2024	SFY2025	SFY2026	SFY2027	Future	
ENG	STATE	\$166						
CON	NHPP		\$1,894					
CON	STATE		\$210					

<b>COUNTY, ROUTE, SECTION:</b> MOT - BH FY24 - SLI-009			<b>ODOT PID #</b> 108092		<b>MVRPC #</b> 2234.5		<b>PROJECT SPONSOR:</b> ODOT District-7	
<b>DESCRIPTION:</b> I-70 at Peters Pike-New SDC overlay with hydrodemolition. Repair top of backwalls. Replace expansion joint gland. Replace missing diaphragm. Patch, clean and seal concrete surfaces. Clearing and grubbing.; SR 201 at Shull Road-New SDC overlay with hydrodemolition over both newer and older wearing surfaces.								
<b>COMMENTS :</b> Decreased Federal NHPP construction funds and increased Federal STD and State construction funds to reflect changes in Ellis.								
<b>TOTAL COST (000):</b> \$2,159		<b>LET TYPE:</b> Traditional		<b>A.Q. :</b> Exempt		<b>LRTP GOAL:</b> G2-2		
PHASE	FUND	PRIOR	SFY2024	SFY2025	SFY2026	SFY2027	Future	
ENG	STATE	\$42						
CON	NHPP		\$975					
CON	STATE		\$315					
CON	STD		\$826					

<b>COUNTY, ROUTE, SECTION:</b> D07 - BH FY24(A) - SLI-009			<b>ODOT PID #</b> 110155		<b>MVRPC #</b> 2250.5		<b>PROJECT SPONSOR:</b> ODOT District-7	
<b>DESCRIPTION:</b> Various locations in District 7-Address erosion issues on bridges.								
<b>COMMENTS :</b> Deleted R/W funds, decreased Federal NHPP construction funds and increased Federal STD and State construction funds to reflect changes in Ellis.								
<b>TOTAL COST (000):</b> \$130		<b>LET TYPE:</b> Traditional		<b>A.Q. :</b> Exempt		<b>LRTP GOAL:</b> G2-2		
PHASE	FUND	PRIOR	SFY2024	SFY2025	SFY2026	SFY2027	Future	
ENG	STATE	\$8						
ENG	STATE	\$14						
CON	NHPP		\$53					
CON	STATE		\$16					
CON	STD		\$40					

**Table 4.6 - DETAILED PROJECT INFORMATION FOR STATEWIDE LINE ITEMS LISTED IN TABLE 4.5**

<b>COUNTY, ROUTE, SECTION:</b> D07/D08 - GR FY2024 - SLI-009			<b>ODOT PID #</b> 114291		<b>MVRPC #</b> 2612.4	<b>PROJECT SPONSOR:</b> ODOT District-8	
<b>DESCRIPTION:</b> Various locations in District 8 and Montgomery County in District 7-Guardrail repair and upgrading contract.							
<b>COMMENTS :</b> Increased State construction funds to reflect changes in Ellis.							
<b>TOTAL COST (000):</b> \$1,867		<b>LET TYPE:</b> Traditional	<b>A.Q. :</b> Exempt	<b>LRTP GOAL:</b> G2-3			
PHASE	FUND	PRIOR	SFY2024	SFY2025	SFY2026	SFY2027	Future
ENG	STATE	\$3					
CON	STATE		\$1,864				

<b>COUNTY, ROUTE, SECTION:</b> D07/D08 - GR FY2025 - SLI-009			<b>ODOT PID #</b> 114292		<b>MVRPC #</b> 2316.4	<b>PROJECT SPONSOR:</b> ODOT District-8	
<b>DESCRIPTION:</b> Various locations in District 8 and Montgomery County in District 7-Guardrail repair and upgrading contract.							
<b>COMMENTS :</b> Increased State construction funds to reflect changes in Ellis.							
<b>TOTAL COST (000):</b> \$1,608		<b>LET TYPE:</b> Traditional	<b>A.Q. :</b> Exempt	<b>LRTP GOAL:</b> G2-3			
PHASE	FUND	PRIOR	SFY2024	SFY2025	SFY2026	SFY2027	Future
ENG	STATE	\$3					
CON	STATE			\$1,605			

<b>COUNTY, ROUTE, SECTION:</b> D07/D08 - GR FY26 - SLI-009			<b>ODOT PID #</b> 114293		<b>MVRPC #</b> 2614.4	<b>PROJECT SPONSOR:</b> ODOT District-8	
<b>DESCRIPTION:</b> Various locations in District 8 and Montgomery County in District 7-Guardrail repair and upgrading contract.							
<b>COMMENTS :</b> Increased State construction funds to reflect changes in Ellis.							
<b>TOTAL COST (000):</b> \$1,608		<b>LET TYPE:</b> Traditional	<b>A.Q. :</b> Exempt	<b>LRTP GOAL:</b> G2-3			
PHASE	FUND	PRIOR	SFY2024	SFY2025	SFY2026	SFY2027	Future
ENG	STATE	\$3					
CON	STATE				\$1,605		

<b>COUNTY, ROUTE, SECTION:</b> D07/D08 - GR FY2027 - SLI-009			<b>ODOT PID #</b> 114294		<b>MVRPC #</b> 2615.4	<b>PROJECT SPONSOR:</b> ODOT District-8	
<b>DESCRIPTION:</b> Various locations in District 8 and Montgomery County in District 7-Guardrail repair and upgrading contract.							
<b>COMMENTS :</b> Increased State construction funds to reflect changes in Ellis.							
<b>TOTAL COST (000):</b> \$1,608		<b>LET TYPE:</b> Traditional	<b>A.Q. :</b> Exempt	<b>LRTP GOAL:</b> G2-3			
PHASE	FUND	PRIOR	SFY2024	SFY2025	SFY2026	SFY2027	Future
ENG	STATE	\$3					
CON	STATE					\$1,605	



**Table 4.6 - DETAILED PROJECT INFORMATION FOR STATEWIDE LINE ITEMS LISTED IN TABLE 4.5**

<b>COUNTY, ROUTE, SECTION:</b> D07 - BH FY25(B) - SLI-013			<b>ODOT PID #</b> 114944 <b>MVRPC #</b> 2632.5		<b>PROJECT SPONSOR:</b> ODOT District-7		
<b>DESCRIPTION:</b> Various bridges in District 7-Structural steel and bearing repairs.							
<b>COMMENTS :</b> Increased State construction funds to reflect changes in Ellis.							
<b>TOTAL COST (000):</b> \$111		<b>LET TYPE:</b> Traditional		<b>A.Q. :</b> Exempt		<b>LRTP GOAL:</b> G2-2	
PHASE	FUND	PRIOR	SFY2024	SFY2025	SFY2026	SFY2027	Future
ENG	STATE	\$4					
CON	STATE			\$107			

<b>COUNTY, ROUTE, SECTION:</b> MIA - CR FY25 - SLI-013			<b>ODOT PID #</b> 115142 <b>MVRPC #</b> 2635.8		<b>PROJECT SPONSOR:</b> ODOT District-7		
<b>DESCRIPTION:</b> Various locations in District 7-Replace or repair culverts.							
<b>COMMENTS :</b> PE and R/W delayed from SFY2023 to SFY2024 to reflect changes in Ellis.							
<b>TOTAL COST (000):</b> \$516		<b>LET TYPE:</b> Traditional		<b>A.Q. :</b> Exempt		<b>LRTP GOAL:</b> G2-2	
PHASE	FUND	PRIOR	SFY2024	SFY2025	SFY2026	SFY2027	Future
ENG	STATE	\$46					
ENG	STATE	\$23					
ENG	STATE		\$54				
ROW	STATE		\$60				
CON	STATE				\$333		

<b>COUNTY, ROUTE, SECTION:</b> D07 - BH FY24(C) - SLI-009			<b>ODOT PID #</b> 115329 <b>MVRPC #</b> 2540.5		<b>PROJECT SPONSOR:</b> ODOT District-7		
<b>DESCRIPTION:</b> Various locations in District 7-Bridge repair including patching the bridge deck, patching abutments and encasing pier columns.							
<b>COMMENTS :</b> Decreased Federal NHPP construction funds and increased Federal STD and State construction funds to reflect changes in Ellis.							
<b>TOTAL COST (000):</b> \$666		<b>LET TYPE:</b> Traditional		<b>A.Q. :</b> Exempt		<b>LRTP GOAL:</b> G2-2	
PHASE	FUND	PRIOR	SFY2024	SFY2025	SFY2026	SFY2027	Future
ENG	STATE	\$23					
ENG	STATE	\$25					
ENG	STATE	\$17					
CON	NHPP		\$197				
CON	STATE		\$98				
CON	STD		\$306				

**Table 4.6 - DETAILED PROJECT INFORMATION FOR STATEWIDE LINE ITEMS LISTED IN TABLE 4.5**

<b>COUNTY, ROUTE, SECTION:</b> D07 - TSG Maint FY24 - SLI-013		<b>ODOT PID #</b> 115734		<b>MVRPC #</b> 2553.6		<b>PROJECT SPONSOR:</b> ODOT District-7	
<b>DESCRIPTION:</b> Districtwide-Traffic signal maintenance.							
<b>COMMENTS :</b> Increased State construction funds to reflect changes in Ellis.							
<b>TOTAL COST (000):</b> \$726		<b>LET TYPE:</b> Traditional		<b>A.Q. :</b> Exempt		<b>LRTP GOAL:</b> G2-2	
PHASE	FUND	PRIOR	SFY2024	SFY2025	SFY2026	SFY2027	Future
ENG	STATE	\$32					
CON	STATE		\$694				

<b>COUNTY, ROUTE, SECTION:</b> MOT - Trotwood Olive Road Walks - SLI-012		<b>ODOT PID #</b> 117202		<b>MVRPC #</b> 2541.7		<b>PROJECT SPONSOR:</b> Trotwood	
<b>DESCRIPTION:</b> Olive Road from Salem Avenue to Shiloh Springs Road-Add 1,500' of new sidewalk (3 segments) and reconstruction of a traffic signal at SR 49/Olive Road.							
<b>COMMENTS :</b> Increased Federal R/W funds, decreased Local R/W funds, decreased Federal construction funds, increased Local construction funds and construction delayed from SFY2025 to SFY2026 to reflect changes in Ellis.							
<b>TOTAL COST (000):</b> \$1,225		<b>LET TYPE:</b> Local-let		<b>A.Q. :</b> Exempt		<b>LRTP GOAL:</b> G2-1	
PHASE	FUND	PRIOR	SFY2024	SFY2025	SFY2026	SFY2027	Future
ENG	HSIP	\$147					
ENG	LOCAL	\$25					
ROW	HSIP		\$127				
ENG	LOCAL		\$40				
ROW	LOCAL		\$14				
CON	HSIP				\$714		
CON	LOCAL				\$159		

<b>COUNTY, ROUTE, SECTION:</b> MOT004-17.45 - SLI-013		<b>ODOT PID #</b> 117767		<b>MVRPC #</b> 2551.4		<b>PROJECT SPONSOR:</b> ODOT District-7	
<b>DESCRIPTION:</b> SR 4 from I-75 to Webster Street-Replace guardrail with barrier wall.							
<b>COMMENTS :</b> Increased State construction funds to reflect changes in Ellis.							
<b>TOTAL COST (000):</b> \$976		<b>LET TYPE:</b> Traditional		<b>A.Q. :</b> Exempt		<b>LRTP GOAL:</b> G2-3	
PHASE	FUND	PRIOR	SFY2024	SFY2025	SFY2026	SFY2027	Future
ENG	STATE	\$144					
CON	STATE		\$832				

**Table 4.6 - DETAILED PROJECT INFORMATION FOR STATEWIDE LINE ITEMS LISTED IN TABLE 4.5**

<b>COUNTY, ROUTE, SECTION:</b> GRE235-05.56 - SLI-012		<b>ODOT PID #</b> 118058		<b>MVRPC #</b> 2568.4		<b>PROJECT SPONSOR:</b> ODOT District-8	
<b>DESCRIPTION:</b> SR 235 at Byron Road-Improve the intersection by constructing an eastbound SR 235 left turn lane, relocating the north leg of Byron Road and installing a cul-de-sac on the south leg of Byron Road.							
<b>COMMENTS :</b> Decreased Federal and State PE funds in SFY2025 to reflect changes in Ellis.							
<b>TOTAL COST (000):</b> \$2,548		<b>LET TYPE:</b> Traditional		<b>A.Q. :</b> Exempt		<b>LRTP GOAL:</b> G2-3	
PHASE	FUND	PRIOR	SFY2024	SFY2025	SFY2026	SFY2027	Future
ENG	HSIP	\$294					
ENG	STATE	\$33					
ENG	HSIP			\$41			
ROW	HSIP			\$225			
ENG	STATE			\$5			
ROW	STATE			\$25			
CON	HSIP				\$1,620		
CON	STATE				\$306		

<b>COUNTY, ROUTE, SECTION:</b> MIA041-11.32 - SLI-012		<b>ODOT PID #</b> 118156		<b>MVRPC #</b> 2566.4		<b>PROJECT SPONSOR:</b> ODOT District-7	
<b>DESCRIPTION:</b> Interchange of I-75 and SR 41 in Troy-Safety and pedestrian improvements including ramp, signal, turn lane and sidewalk improvements.							
<b>COMMENTS :</b> Deleted PE funds in SFY2024 and SFY2025 to reflect changes in Ellis.							
<b>TOTAL COST (000):</b> \$2,569		<b>LET TYPE:</b> Traditional		<b>A.Q. :</b> Exempt		<b>LRTP GOAL:</b> G2-3	
PHASE	FUND	PRIOR	SFY2024	SFY2025	SFY2026	SFY2027	Future
ENG	HSIP	\$277					
ENG	STATE	\$178					
ROW	HSIP			\$81			
ROW	STATE			\$19			
CON	HSIP				\$1,634		
CON	LOCAL				\$43		
CON	STATE				\$337		

**Table 4.6 - DETAILED PROJECT INFORMATION FOR STATEWIDE LINE ITEMS LISTED IN TABLE 4.5**

<b>COUNTY, ROUTE, SECTION:</b> MOT074-08.40 - SLI-012			<b>ODOT PID #</b> 118164 <b>MVRPC #</b> 2567.4		<b>PROJECT SPONSOR:</b> Riverside		
<b>DESCRIPTION:</b> Harshman Road from Valley Pike to Beatrice Drive-Installation of new traffic signal at Beatrice Drive, signal upgrade at Valley Pike and filling in a sidewalk gap along Harshman Road.							
<b>COMMENTS :</b> SFY2023 PE funds delayed to SFY2024, decreased Federal and State construction funds and increased Local construction funds to reflect changes in Ellis.							
<b>TOTAL COST (000):</b> \$849		<b>LET TYPE:</b> Traditional		<b>A.Q. :</b> Exempt		<b>LRTP GOAL:</b> G2-3	
PHASE	FUND	PRIOR	SFY2024	SFY2025	SFY2026	SFY2027	Future
ENG	HSIP		\$74				
ENG	STATE		\$8				
ENG	HSIP			\$19			
ROW	HSIP			\$60			
ENG	STATE			\$2			
ROW	STATE			\$7			
CON	HSIP				\$513		
CON	LOCAL				\$110		
CON	STATE				\$57		

<b>COUNTY, ROUTE, SECTION:</b> D07 - Safety Studies 2023 - SLI-012			<b>ODOT PID #</b> 119694 <b>MVRPC #</b> 2755.4		<b>PROJECT SPONSOR:</b> ODOT District-7		
<b>DESCRIPTION:</b> Safety studies in ODOT D7 for the district and Montgomery County.							
<b>COMMENTS :</b> New project.							
<b>TOTAL COST (000):</b> \$107		<b>LET TYPE:</b> Non-let		<b>A.Q. :</b> Exempt		<b>LRTP GOAL:</b> G1	
PHASE	FUND	PRIOR	SFY2024	SFY2025	SFY2026	SFY2027	Future
ENG	HSIP	\$47					
ENG	HSIP		\$54				
ENG	LOCAL		\$6				

**RESOLUTION AMENDING THE  
SFY2024-SFY2027 TRANSPORTATION IMPROVEMENT PROGRAM**

**WHEREAS**, the Miami Valley Regional Planning Commission is designated as the Metropolitan Planning Organization (MPO) by the Governor acting through the Ohio Department of Transportation in cooperation with locally elected officials for Greene, Miami and Montgomery Counties including the jurisdictions of Carlisle, Franklin, Springboro and Franklin Township in Warren County; and

**WHEREAS**, the MVRPC's Board of Directors serves as the policy and decision making body through which local governments guide the MPO's transportation planning process for the Dayton Metropolitan Area; and

**WHEREAS**, all Federally funded transit and highway improvements within Greene, Miami and Montgomery County must be included in the region's Transportation Improvement Program (TIP) prior to the expenditure of Federal funds; and

**WHEREAS**, the SFY2024-SFY2027 Transportation Improvement Program was adopted on May 4, 2023; and

**WHEREAS**, MVRPC and ODOT have made numerous modifications to the programming documents for various projects resulting in the need for a SFY2024-SFY2027 TIP amendment; and

**WHEREAS**, the proposed amendment is consistent with the Region's long-range transportation plan; and

**WHEREAS**, this TIP amendment will not affect the regional air quality emission analysis of the SFY2024-SFY2027 TIP; and

**WHEREAS**, the MVRPC Public Participation Policy for Transportation Planning process allows for minor TIP amendments such as this to occur without separate public involvement meetings; and

**WHEREAS**, this amendment will result in a TIP that is in reasonable fiscal constraint

**NOW THEREFORE BE IT RESOLVED**, that the Board of Directors of the Miami Valley Regional Planning Commission hereby adopts **Amendment #1** to the SFY2024-SFY2027 Transportation Improvement Program as shown on the attached TIP Tables.

**BY ACTION OF THE** Miami Valley Regional Planning Commission's Board of Directors.

\_\_\_\_\_  
**Brian O. Martin, AICP**  
Executive Director

\_\_\_\_\_  
**Greg Simmons, Chairperson**  
Board of Directors of the  
Miami Valley Regional Planning Commission

\_\_\_\_\_  
Date

## MEMORANDUM

**To:** Technical Advisory Committee and Board of Directors

**From:** MVRPC Staff

**Date:** July 20, 2023

**Subject:** Recommended Approval of MVRPC TRAC Projects for CY2023

Formed in 1997, by request of the Ohio Department of Transportation (ODOT), the Transportation Review Advisory Council (TRAC) is a permanent body of predominantly non-ODOT personnel, which administers the project ranking and selection process for all major new projects in Ohio. To learn more about the TRAC please visit their web site at: <http://www.dot.state.oh.us/trac/Pages/Default.aspx>.

Metropolitan Planning Organizations (MPOs) such as MVRPC have several responsibilities to fulfill for a project to be considered by the TRAC. The TRAC can only fund projects that are included or consistent with the MPO's Long Range Transportation Plan (LRTP). The TRAC also takes into consideration regional and local priorities by requesting MPOs to submit project priority lists. In addition, all projects need to be approved, reviewed, or commented on by the appropriate MPO.

In an effort to provide the TRAC a project priority list, the MVRPC Board adopted its *Policies and Procedures for Considering Major New Capacity Projects* (available at [www.mvrpc.org](http://www.mvrpc.org)) and MVRPC staff has completed its review of the single CY2023 TRAC project submitted this year in accordance with the Policy. The project we received is an excellent project and the entire Miami Valley strongly supports the completion of this project. MVRPC staff is forwarding this project to the MVRPC TAC and Board of Directors as a priority project for final approval prior to submittal to the TRAC.

Based upon the process summarized above, staff recommends the approval of the CY2023 MVRPC Recommended TRAC project list as shown in Exhibit 1.

Exhibit 1

<b>MVRPC's Recommended TRAC Projects for CY2023</b>	
	<b><i>Project Status</i></b>
<b>MOT-70-2.87 - Widening</b> - The project involves widening and rehabilitating I-70 from Upper Lewisburg-Salem Road near Brookville to State Route 48 in Englewood. The project will include the replacement of two mainline bridge decks over Upper Lewisburg-Salem Road to accommodate the widened section. This project will relieve heavy congestion in the corridor and is a direct link to the Dayton International Airport. Future phases will link the 6 lanes sections with planned widening by INDOT to the Ohio/Indiana border.	<b>Priority</b>

**RESOLUTION 23-030  
APPROVING THE MVRPC PRIORITIES FOR MAJOR NEW  
CAPACITY PROJECTS FOR CY2023**

**WHEREAS**, the Miami Valley Regional Planning Commission is designated as the Metropolitan Planning Organization (MPO) by the Governor acting through the Ohio Department of Transportation in cooperation with locally elected officials for Greene, Miami and Montgomery Counties including the jurisdictions of Carlisle, Franklin, Springboro and Franklin Township in Warren County; and

**WHEREAS**, MVRPC's Board of Directors serves as the policy and decision making body through which local governments guide the MPO transportation planning and programming process; and

**WHEREAS**, the Ohio Department of Transportation (ODOT) has created the Transportation Review Advisory Council (TRAC) to develop and implement a decision making process to direct the major new capacity investment decisions of ODOT; and

**WHEREAS**, ODOT's TRAC Policies and Procedures encourage MPOs to evaluate all eligible projects submitted within their regions according to their priorities; and

**WHEREAS**, staff has evaluated the single MVRPC area CY2023 TRAC application based upon the adopted policy.

**NOW, THEREFORE, BE IT RESOLVED**, that MVRPC's Board of Directors hereby adopts the CY2023 major new capacity project list as shown in Exhibit 1.

**BY ACTION OF THE** Miami Valley Regional Planning Commission's Board of Directors.

---

**Brian O. Martin, AICP**  
Executive Director

---

**Greg Simmons, Chairperson**  
Board of Directors of the  
Miami Valley Regional Planning Commission

---

Date



Date: July 13, 2023  
From: MVRPC Staff  
To: MVRPC Technical Advisory Committee and Board of Directors  
Subject: Updates on the Climate Pollution Reduction Grant

### Background

The Climate Pollution Reduction Grant (CPRG) program provides funding through the *Inflation Reduction Act* for planning activities related to reducing air pollution related to greenhouse gas emissions. MVRPC applied on behalf of the Region for a \$1 million grant to conduct climate action planning for the Dayton metro area over four years.

### Grant Approval Status and Timeline

Since last reporting on the progress of this grant (April/May) MVRPC staff completed the full application package and submitted it to US EPA on May 31, 2023. Staff has since received and responded to a couple of rounds of questions from US EPA clarifying elements of the proposed scope of work and budget. From the most recent communication from US EPA Region 5 in Chicago, we understand our submission was approved and MVRPC should be entering into a cooperative agreement with US EPA in the next month.

The grant program requires some ambitious timelines. The first set of deliverables, the Priority Climate Action Plan, is due by March 1, 2024. The second and larger set of deliverables, the Comprehensive Climate Action Plan will be due two years after the date of the Cooperative Agreement with US EPA. Please see the attached timeline chart for the full set of required deliverables and their due dates.

### Request For Proposals Released July 6, 2023

While we wait for the grant agreement between MVRPC and US EPA to be finalized, staff has been working to develop and release a Request for Proposals (RFP) package seeking consultant support for the work. The RFP is available on the MVRPC web site and has also been posted on the Ohio Department of Transportation's LPA Bids page, the American Planning Association's RFP list page, and on BidPrime.com. We have received a couple of inquiries about the RFP, and staff will continue to seek opportunities to make qualified and interested firms aware of the opportunity. We are hopeful of having a good pool of proposals by the deadline of August 17, 2023. The intention is to have a firm or team of firms under contract in September to get the work underway.

The RFP package is available on the MVRPC website here:  
<https://www.mvrpc.org/about/contract-solicitation>

### Water and Environment Subcommittee


To guide and comment upon the climate action planning work, it will be important to have a body that represents our members as well as experts and advocates from across our Region. MVRPC staff has decided, rather than standing up a new advisory committee for this effort, to broaden the scope of the wastewater DMA committee (the Areawide Facility Planning Subcommittee) to encompass the full range of environmental issues that may confront MVRPC. This new Water and Environment Subcommittee will include all the representatives from the wastewater committee but also representatives of local environmental organizations, and academia. It will fulfill the role of the former committee with respect to the water quality plan, but also be able to address the CPRG work, and other environmental matters that come before our Region.

The first meeting of the Water and Environment Subcommittee will be **Wednesday, August 9, 2023 at 1:00 p.m.** This will be a hybrid meeting with both in-person and remote attendance options.

Please feel free to reach out to Matt Lindsay, Manager of Environmental Planning, with any questions or concerns about the CPRG project or MVRPC's environmental planning program. Matt can be reached at [mlindsay@mvrpc.org](mailto:mlindsay@mvrpc.org) or 937.531.6548.


Dayton-Kettering, OH MSA Climate Planning Timeline and Milestones

ACTIVITY	Jun-23		Months												Mar-24		Jan-25					Jun-25		Aug-25			Jan-26					Jan-27					May-27																	
	1	2	3	4	5	6	7	8	9	10	11	12	13	14	15	16	17	18	19	20	21	22	23	24	25	26	27	28	29	30	31	32	33	34	35	36	37	38	39	40	41	42	43	44	45	46	47	48						
Ongoing Processes and Meetings																																																						
Develop/Release RFP for Consultant	█	█																																																				
Select Consultant/Complete Contract	█	█																																																				
Develop Quality Assurance Plan			█	█																																																		
Project Team/Steering Comm. Meetings			█	█	█	█	█	█	█			█			█			█			█			█																														
Technical Review Committee meetings			█	█	█	█	█	█				█	█		█			█			█			█																														
Stakeholder Meetings			█	█	█	█	█	█				█			█			█			█			█																														
Meetings with Jurisdictional Partners			█	█	█	█	█	█				█			█			█			█			█																														
Quarterly Reports					*				*			*			*			*			*			*			*			*			*			*			*			*			*			*			*			
Priority Climate Action Plan																																																						
GHG Inventory/Analysis - Dayton			█	█	█	█	█	█	█	█																																												
GHG Measure Selection - Decarbonization plan			█	█	█	█	█	█																																														
Quantification of GHG and LI/DC Benefits			█	█	█	█	█	█																																														
Review of Authority			█	█	█	█	█	█																																														
Adopt PCAP (City of Dayton)									*																																													
Submit PCAP to US EPA									*																																													
Comprehensive Climate Action Plan																																																						
GHG Inventory and Projections - MSA										█	█	█	█	█	█	█	█	█	█	█	█	█	█	█	█	█	█	█	█	█	█	█	█	█	█	█	█	█	█	█	█	█	█	█	█	█	█	█	█	█	█	█	█	█
GHG Target Setting										█	█	█	█	█	█	█	█	█	█	█	█	█	█	█	█	█	█	█	█	█	█	█	█	█	█	█	█	█	█	█	█	█	█	█	█	█	█	█	█	█	█	█	█	█
GHG Measure Selection and Quantification																																																						
Benefits and LI/DC Benefits Analyses																																																						
Review of Authority and Funding Opportunities																																																						
Workforce Analysis and Strategy																																																						
30 Day Comment Period/Public Meeting																																																						
MVRPC TAC Review																																																						
Adopt CCAP (MVRPC Board of Directors)																																																						
Submit CCAP to US EPA																																																						
Status Report and Ongoing Activities																																																						
Update Emissions Analyses																																																						
Update Workforce Analysis																																																						
Assess Implementation Status																																																						
Develop Next Steps and Status Report																																																						
Publish Status Report																																																						



**MIAMI VALLEY**  
Regional Planning Commission


# Climate Pollution Reduction Planning Grant Update





## Climate Pollution Reduction Grant

- *Inflation Reduction Act*
- Funds planning work for
  - Reductions in GHG emissions
  - Workforce development
  - Environmental equity





# Seeking Consultant Support

- RFP released on July 6, 2023
- Support for
  - Technical products
  - Stakeholder and public engagement
- Proposals due on August 17, 2023
- <https://www.mvrpc.org/about/contract-solicitation>





# Water and Environment Subcommittee

- Broaden the scope of the Facility Planning Subcommittee
- Guide, review, and comment upon CPRG work plan and products
- Address future environmental topics
- Meeting **Wednesday, August 9, 2023**







# Discussion and Questions

**Matt Lindsay**


Manager, Environmental Planning  
Miami Valley Regional Planning Commission

[mlindsay@mvrpc.org](mailto:mlindsay@mvrpc.org)

937.531.6548



PRESENTED BY:



# 6TH ANNUAL CYCLING CLASSIC

RIVERSCAPE METROPARK  
DAYTON, OH  
SUNDAY, OCTOBER 01, 2023

## HELPING THOSE WHO HELP OTHERS

100% of funds raised by participants goes to their designated nonprofits.

## WAYS TO PARTICIPATE:

- Make a new team
- Join an existing team
- Make a donation to a team that means something to you!
- Become a sponsor

## ROUTE OPTIONS:

### LIVE RIDE: SUNDAY, OCTOBER 1, 2023

- Bike Path (1-38 miles)
- Road Routes (35-108 miles)

### VIRTUAL RIDE: SEPT 25-OCT 1

- Ride at your own pace



[tourdegem.org](http://tourdegem.org)



For more information on United Way visit  
[dayton-unityway.org](http://dayton-unityway.org)

# EXECUTIVE DIRECTOR'S UPDATE

From Brian O. Martin, AICP  
mvrpc.org



August 2023

## MiamiValleyRoads.org – Two Major Reconstruction Projects Underway on I-75

MVRPC created [MiamiValleyRoads.org](https://MiamiValleyRoads.org) to provide updates on major construction projects that could impact commutes throughout the Region. It also offers access to route planning tools, commute solutions and other ideas to reduce congestion and prevent air pollution in the areas under construction.

In Southern Montgomery County, I-75 is being reconstructed between SR 725 and US 35. The interstate highway will experience major reconstruction including a traffic pattern shift, ramp closures, and lane restrictions in each direction. This project includes new pavement, storm sewers, lighting, and minor bridge repairs. Estimated completion is Summer 2025.

In Northern Montgomery County, I-75 will also be under construction between SR 4 and Needmore Road which will include a traffic pattern shift, ramp closures, and lane restrictions in each direction. This project includes rehabilitation and new pavement. Estimated completion is Summer 2026.

With two major reconstruction projects underway on I-75, there has also been an increase in crashes. ODOT and law enforcement officials remind drivers to obey the speed limit and allow extra stopping distance between your vehicle and the one in front of you. It is very important to slow down through the work zone because the uneven contraflow lanes are being used and the location of these lanes changes often. We've all seen backups occurring through these work zones.

If you're driving through Dayton, opt for I-675 and I-70 to bypass the barrels. If downtown Dayton is your destination, plan ahead and check [OHGO.com](https://OHGO.com) for traffic information and live cameras. Or you may want to try another way like carpooling with others or taking the bus with Greater Dayton RTA.

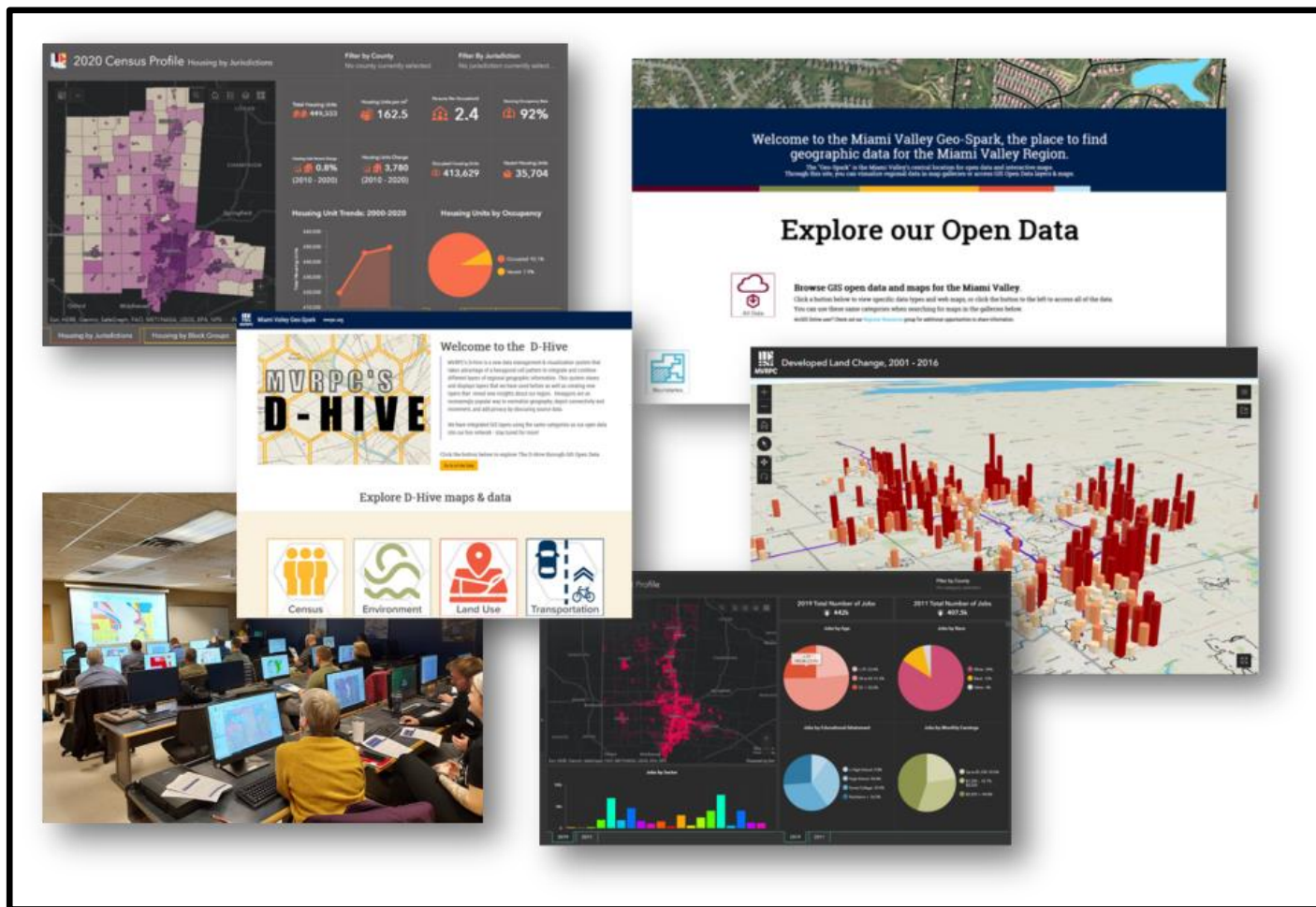


For a complete list of major construction projects in the Region, visit [MiamiValleyRoads.org](https://MiamiValleyRoads.org). Follow MVRPC's [Facebook](#) and [Twitter](#) pages for project update posts.

## GIS Expertise and Member Services at MVRPC

A Geographic Information System (GIS) is a key component of our Planning Support System. GIS provides a vital operating environment for conducting regional planning studies. Examples of GIS activities include geospatial database construction and management, spatial data analysis, and map generation to facilitate better decisions.

MVRPC is a leader in GIS in the Miami Valley because we pull together data from various sources so that our members have the information they need to make decisions. Highlights from our recent activities include: 1) updating the Miami Valley Geo-Spark, Open GIS Data Hub with updated data, web maps, and applications; 2) publishing new D-Hive mapping applications on land use and environment; and 3) hosting hands on training sessions for member organizations and the public.



The MVRPC team's diverse experience and extensive professional background deliver enhanced planning and GIS services for members through your membership will provide access to MVRPC's datasets to enhance local mapping and data from the 2020 Census and other sources.

Visit <https://www.mvrpc.org/data-mapping/geographic-information-systems-gis-mvrpc/gis-activities> to view the latest GIS activities conducted by MVRPC. For more information about MVRPC's GIS program and member services, visit our website at <http://www.mvrpc.org/data-mapping/gis-mvrpc> or contact Tom Harner, GIS Manager at [tharner@mvrpc.org](mailto:tharner@mvrpc.org).

## Drive Electric Dayton and MVRPC's Air Quality Awareness Program promote Actions to Reduce Air Pollution

Drive Electric Dayton hosted an Electric Vehicle (EV) showcase on Don Crawford Plaza at Day Air Ballpark ahead of the Dayton Dragons game on July 22, 2023. The *EV Me Out to the Ballgame* event offered attendees an opportunity to view different types of EVs and talk to their owners. MVRPC's Air Quality Awareness Program was also there, promoting ways to reduce air pollution such as driving EVs, not idling your car while waiting, and refueling in the evening. Learn more about Drive Electric Dayton at [driveelectricdayton.com](http://driveelectricdayton.com) or the Air Quality Awareness Program at [MiamiValleyAir.org](http://MiamiValleyAir.org) or call 937.223.6323 and ask for Laura Henry [lhenry@mvrpc.org](mailto:lhenry@mvrpc.org).



## Grants & Funding Resources

On a monthly basis MVRPC highlights several funding opportunities on [www.mvrpc.org](http://www.mvrpc.org) that could benefit your community or organization. We include a description, contact information and program links. We have also listed other valuable resources for funding opportunities for our regional jurisdictions and organizations. See more at: [mvrpc.org/grant-and-funding-opportunities](http://mvrpc.org/grant-and-funding-opportunities).

This month we are featuring information on:

- Continuum of Care Competition – Deadline: September 28, 2023
- Reconnecting Communities and Neighborhoods (RCN) Program– Deadline: September 28, 2023

If you have any questions, please contact Kathryn Youra Polk at [kyourapolk@mvrpc.org](mailto:kyourapolk@mvrpc.org) or 937.223.6323.

## Specialized Transportation Program (5310)

Applications are now open through September 11th to apply for The Specialized Transportation Program, also known as Section 5310. Section 5310 is intended to enhance mobility for seniors and persons with disabilities by providing Federal Transit Administration funds for programs to serve the special needs of transit-dependent populations beyond traditional public transportation services and Americans with Disabilities Act (ADA) complementary paratransit services and to smaller non-profit organizations. The purpose of the Section 5310 Specialized Transportation Program is to enhance mobility for older adults and persons with disabilities by removing gaps and barriers to transportation access. The program provides federal assistance for 80% of the cost of capital projects and 50% for operating projects. A prerequisite of Section 5310 funding is you must be involved in the coordinated planning efforts. MVRPC staff have open office hours weekly to support applicants and provide letters of support.

To learn more about how to get involved in the coordinated planning, visit [The Greater Regional Mobility Council](http://The Greater Regional Mobility Council) or contact Serena Anderson, Regional Transit Programs Manager, at [sanderson@mvrpc.org](mailto:sanderson@mvrpc.org) or 937.531.6524.

## U.S. Dept. of Transportation Current and Upcoming Notices of Funding Opportunities (NOFO)

In order to provide stakeholders with more visibility into upcoming funding opportunities, U.S. DOT publishes anticipated dates for upcoming Notices of Funding Opportunity (NOFOs) for programs within the Bipartisan Infrastructure Law (BIL) and the Inflation Reduction Act (IRA), as well as adjacent programs that support BIL and IRA objectives.

View the Grant Programs Calendar here: [Key Notices of Funding Opportunity | US Department of Transportation.](#)

Currently open and upcoming grants include:

6/27/2023	<a href="#">Multimodal Project Discretionary Grant Opportunity (Mega, INFRA, and Rural)</a>	Office of the Secretary	8/21/2023
7/5/2023	<a href="#">Reconnecting Communities Program and Neighborhood Access and Equity Grant Program</a>	Office of the Secretary/Federal Highway Administration	9/28/2023
Summer 2023	<a href="#">Bridge Investment Program</a>		

Please contact Savannah Diamond, MVRPC's Assistant to the Executive Director at [sdiamond@mvrpc.org](mailto:sdiamond@mvrpc.org) or 937.223.6323 with your comments or questions about local and regional grant pursuits.

### MiamiValleyGovJobs.org

MiamiValleyGovJobs.org is a one-stop website for candidates seeking positions with a public agency in the Miami Valley. This service is provided for MVRPC member organizations and partners at no cost. Posting your positions on [MiamiValleyGovJobs.Org](#) increases visibility of your positions and expands your candidate pool. Each job post will be displayed with your organization's logo and a link to your website where candidates can find more information. To post a position with your organization, please email your posting to [JobBoard@MVRPC.Org](mailto:JobBoard@MVRPC.Org).



### Upcoming MVRPC Meetings in August 2023

Please check the agency calendar on [www.mvrpc.org](http://www.mvrpc.org) or contact Savannah Diamond at [sdiamond@mvrpc.org](mailto:sdiamond@mvrpc.org) or 937.223.6323 for the status of your meeting.

<u>Date</u>	<u>Time</u>	<u>Meeting</u>	<u>Location</u>	<u>Staff</u>
8/3	8:30 a.m.	<b>Executive Committee</b>	<b>Temporary Location</b> Dayton Metro Library 215 E. Third Street, Dayton, OH	S. Diamond
8/3	9:00 a.m.	<b>Board of Directors</b>	<b>Temporary Location</b> Dayton Metro Library 215 E. Third Street, Dayton, OH	S. Diamond
6/6	10:00 a.m.	<b>GRMI Council Meeting</b>	Edison State Community College 1973 Edison Dr. North Hall Room 010A Piqua, OH 45356	S. Anderson

<b>6/9</b>	10:00 a.m.	<b>Regional Active Transportation Committee Meeting</b>	City of Xenia Council Chambers 107 E. Main St., Xenia, OH 45385	M. Lindsay
<b>6/9</b>	3:00 p.m.	<b>DriveOhio NEVI Outreach Meeting &amp; Drive Electric Dayton EV Showcase</b>	Trotwood Branch Library Community Room 855 E Main St, Trotwood, OH 45426	M. Lindsay
<b>6/15</b>		<i>Technical Advisory Committee</i>	<b>NO MEETING</b> SUMMER RECESS	S. Diamond
<b>6/19</b>		<i>MVRPC Office Closed in Observance of Juneteenth</i>		
<b>6/27</b>	11:00 a.m.	<b>Regional Equity Initiative Subcommittee</b>	MVRPC 10 N. Ludlow Street, Suite 700, Dayton, OH	F. Juin

\*Meetings are sometimes canceled. Visit [mvrpc.org](http://mvrpc.org) for up to date meeting information.