



TOOL K

MIAMI VALLEY
STORY
PROJECT
»

TOOL A

REGIONAL
GEOGRAPHIC
INFORMATION SYSTEM
[] [] [] []

TOOL J

NATURAL RESOURCES
PRESERVATION AND
ENHANCEMENT
[]

TOOL B

ECONOMIC
DEVELOPMENT
DATABASE DATA
SUPPORT



MIAMI VALLEY
Regional Planning Commission

**GOING PLACES
IMPLEMENTATION TOOLS**

PROGRESS UPDATES

TOOL I

SUSTAINABLE
DEVELOPMENT AND
REDEVELOPMENT
[] [] [] []

TOOL C

RETURN ON
INVESTMENT / IMPACT
ANALYSIS TOOL

TOOL H

REGIONAL
COLLABORATION
TRAINING PROGRAM

TOOL D

REGIONAL ASSETS
AND ECONOMIC
ANALYSES
[]

TOOL G

LOCAL JURISDICTION
COORDINATION ON
SPECIFIC ISSUES
[] []

TOOL E

PROJECT FUNDING
COMPETITIVENESS
ANALYSIS
»

TOOL F

REGIONAL
TRANSPORTATION
AND DEVELOPMENT
FORUM



MIAMI VALLEY

Regional Planning Commission

**GOING PLACES
IMPLEMENTATION TOOLS**

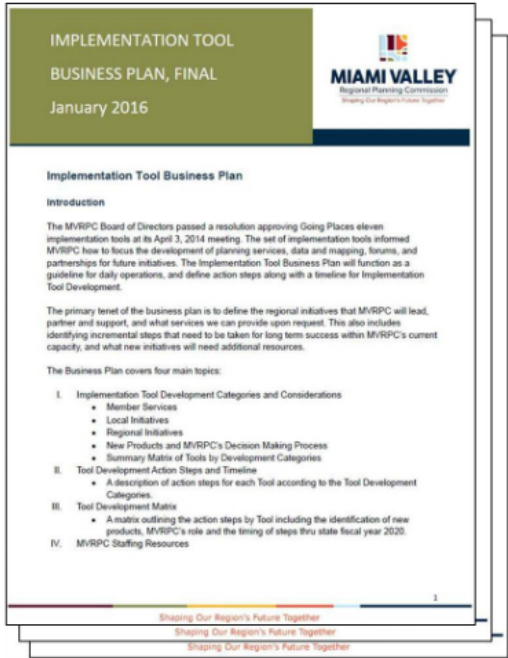
PROGRESS UPDATES

IMPLEMENTATION TOOLS

WE DIDN'T WANT TO STOP WITH JUST A VISION. WE ALSO DIDN'T WANT A STATIC PLAN. WE WANTED MORE RESOURCES IN THE FORM OF TOOLS THAT WERE DYNAMIC AND COULD BE USED ACROSS MANY SITUATIONS.

WHAT'S NEXT

MVRPC WILL FOLLOW A THOROUGH DECISION-MAKING PROCESS TO BRING EACH TOOL INTO ACTION.




IMPLEMENTATION TOOLS BUSINESS PLAN





IMPLEMENTATION TOOLS

WE DIDN'T WANT TO STOP WITH JUST A VISION. WE ALSO DIDN'T WANT A STATIC PLAN. WE WANTED MORE RESOURCES IN THE FORM OF TOOLS THAT WERE DYNAMIC AND COULD BE USED ACROSS MANY SITUATIONS.





WHAT'S NEXT

MVRPC WILL FOLLOW A THOROUGH DECISION-MAKING PROCESS TO BRING EACH TOOL INTO ACTION.

IMPLEMENTATION TOOL

BUSINESS PLAN, FINAL

January 2016



Implementation Tool Business Plan

Introduction

The MVRPC Board of Directors passed a resolution approving Going Places eleven implementation tools at its April 3, 2014 meeting. The set of implementation tools informed MVRPC how to focus the development of planning services, data and mapping, forums, and partnerships for future initiatives. The Implementation Tool Business Plan will function as a guideline for daily operations, and define action steps along with a timeline for Implementation Tool Development.

The primary tenet of the business plan is to define the regional initiatives that MVRPC will lead, partner and support, and what services we can provide upon request. This also includes identifying incremental steps that need to be taken for long term success within MVRPC's current capacity, and what new initiatives will need additional resources.

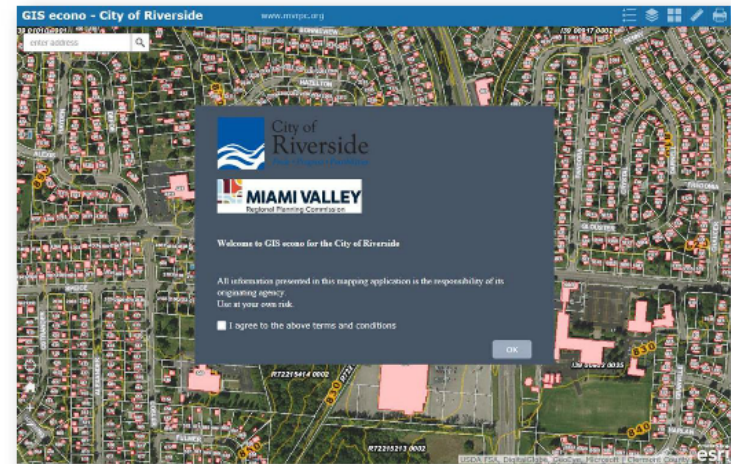
The Business Plan covers four main topics:

- I. Implementation Tool Development Categories and Considerations
 - Member Services
 - Local Initiatives
 - Regional Initiatives
 - New Products and MVRPC's Decision Making Process
 - Summary Matrix of Tools by Development Categories
- II. Tool Development Action Steps and Timeline
 - A description of action steps for each Tool according to the Tool Development Categories.
- III. Tool Development Matrix
 - A matrix outlining the action steps by Tool including the identification of new products, MVRPC's role and the timing of steps thru state fiscal year 2020.
- IV. MVRPC Staffing Resources



MEMBER SERVICES

- Community Planning Support Services
- Best Practices Research Services
- GIS Services



LOCAL INITIATIVES

- Planning Initiatives
- Technical Support



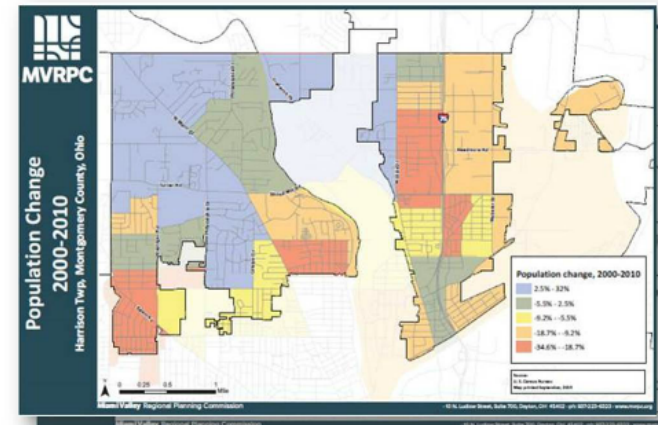
Where people work who live in Harrison Township

One third of people living in Harrison Township work in the city of Dayton.

Work Destination Report
Note: Where Workers are Employed Who Live in Harrison Township - by Place (Cities, CDPs, etc.)

Total All Jobs	2013	
Total All Jobs	Count	Share
Total All Jobs	7,977	100.0%

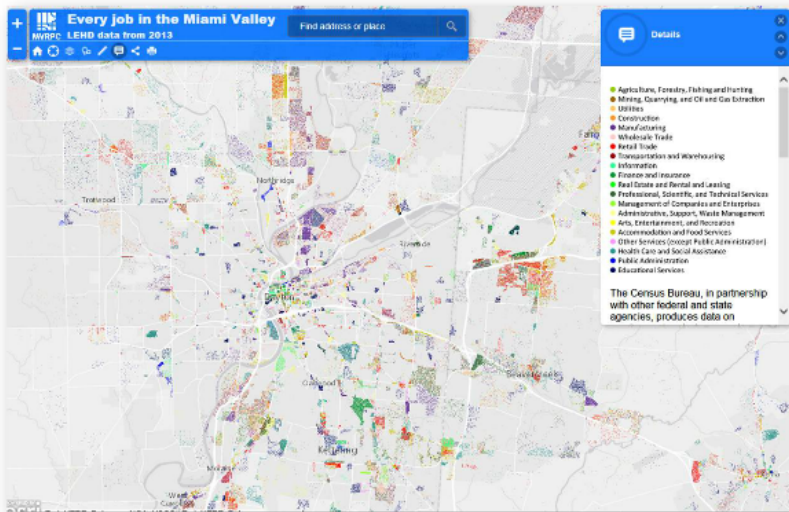
Jobs Counts by County Subdivisions Where Workers are Employed - All Jobs	2013	
	Count	Share
Dayton city (Montgomery, OH)	2,574	32.3%
Harrison township (Montgomery, OH)	540	6.8%
Kettering city (Montgomery, OH)	393	4.9%
Miami township (Montgomery, OH)	282	3.5%
Vandalia city (Montgomery, OH)	277	3.5%
Washington township (Montgomery, OH)	227	2.8%
Beverlybrook township (Greene, OH)	218	2.7%
Huber Heights city (Montgomery, OH)	196	2.5%
Troutwood city (Montgomery, OH)	170	2.1%
Springfield city (Clark, OH)	165	2.1%
All Other Locations	2,923	36.6%



REGIONAL INITIATIVES



- Regional Projects
- Planning Initiatives
- Partnership Forums



Matrix of Tools by Development Categories

		Member Services	Local Initiatives	Regional Initiatives	New Products
Tool A	Shared Regional Geographic Information System (GIS)	X		X	YES
Tool B	Data Support for the Economic Development Site Selection Database	X			
Tool C	Return on Investment/Impact Analysis Tool			X	YES
Tool D	Series of Regional Assets and Economic Analyses			X	YES
Tool E	Project Funding Competitiveness Analysis	X		X	
Tool F	Forum for Regional Transportation and Development		X	X	YES
Tool G	Targeted Subgroups to Address Specific Issues of Local Jurisdiction Coordination		X	X	
Tool H	Regional Collaboration Training Program			X	YES
Tool I	Innovative Solutions for Sustainable Development and Redevelopment	X	X	X	
Tool J	Innovative Solutions for Natural Resources Preservation and Enhancement	X	X	X	
Tool K	Miami Valley Story Project for More Meaningful Regional Marketing and Increased Local Tourism			X	YES

Tool Development Action Steps and Timeline

Tool A		Shared Regional Geographic Information System (GIS)			SFY 2016	SFY 2017	SFY 2018	SFY 2019	SFY 2020
		Action Step	New Product	Role					
Member Services		1. Update GIS Datasets		Partner	Ongoing, Upon Request	→			
		2. GIS Consulting		Partner	Ongoing, Upon Request	→			
		3. Mapping and Analysis		Partner	Ongoing, Upon Request	→			
		4. Community Real Property Information System(s)		Partner	Ongoing, Upon Request	→			
Regional Initiatives		5. Update zoning and land use GIS dataset at a regional level		Lead	Summer 2016				
		6. Mapping Applications		Lead	Ongoing	→			
		7. Regional Assets Inventory		Lead	End of 2016				
		8. GIS Training Program	New Product	Lead		1-2 Pilot Training Sessions	3-4 Training Sessions		

Good Progress to Date but More in the Future

