



**TOOL K**

MIAMI VALLEY  
STORY  
PROJECT

**TOOL A**

REGIONAL  
GEOGRAPHIC  
INFORMATION SYSTEM

**TOOL J**

NATURAL RESOURCES  
PRESERVATION AND  
ENHANCEMENT

**TOOL B**

ECONOMIC  
DEVELOPMENT  
DATABASE DATA  
SUPPORT



**MIAMI VALLEY**

Regional Planning Commission

**GOING PLACES  
IMPLEMENTATION TOOLS**

*PROGRESS UPDATES*

**TOOL I**

SUSTAINABLE  
DEVELOPMENT AND  
REDEVELOPMENT

**TOOL C**

RETURN ON  
INVESTMENT / IMPACT  
ANALYSIS TOOL

**TOOL H**

REGIONAL  
COLLABORATION  
TRAINING PROGRAM

**TOOL D**

REGIONAL ASSETS  
AND ECONOMIC  
ANALYSES

**TOOL G**

LOCAL JURISDICTION  
COORDINATION ON  
SPECIFIC ISSUES

**TOOL E**

PROJECT FUNDING  
COMPETITIVENESS  
ANALYSIS

**TOOL F**

REGIONAL  
TRANSPORTATION  
AND DEVELOPMENT  
FORUM



**MIAMI VALLEY**

Regional Planning Commission

**GOING PLACES  
IMPLEMENTATION TOOLS**

***PROGRESS UPDATES***

## TOOL A: Shared Regional Geographic Information System (GIS)

### Accomplishments

- Updated regional datasets (future land use, zoning, open spaces, etc) and regional web mapping applications
- Launched a new interactive Recreational Asset Map
- Provided GIS services to members (Miami County, Dayton/Montgomery County Public Health, City of Trotwood, City of Riverside, City of Clayton, Village of Yellow Springs, GDRTA, Dayton Metro Library, Vectran, etc.)



### Upcoming Projects

- Continue to provide GIS Services to members, including web mapping applications and training
- Continue to develop regional mapping application(s) through collaboration with GIS professionals in the region

*Priority: Better Information for Stronger Decision Making*



## TOOL B: Data Support for the Economic Development Site Selection Database



### Accomplishments

- Provided support to Dayton Development Coalition on their economic development efforts
- Completed several outreach efforts to promote the awareness of the database

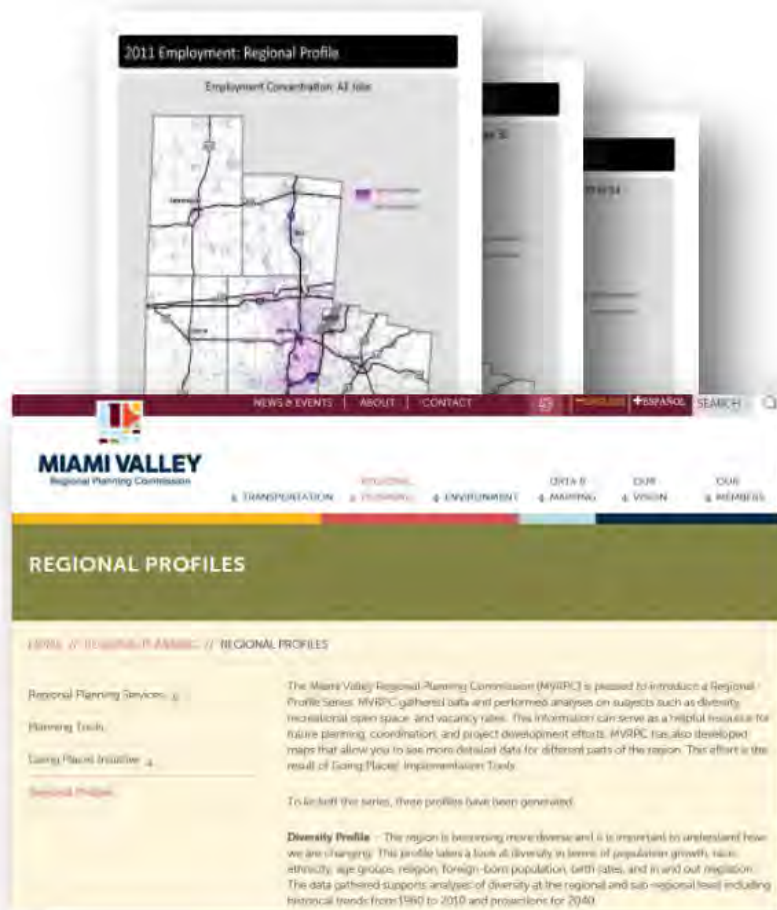
### Upcoming Projects

- Provide data support to members related to a specific site
- Continue to support Dayton Development Coalition, including outreach efforts to promote Site Selection Database

*Priority: Better Information for Stronger Decision Making*



## TOOL D: Series of Regional Assets and Economic Analysis



### Accomplishments

- Completed regional diversity, vacancy, and recreational open space profiles
- Launched a new interactive Recreational Asset Map


### Upcoming Projects

- Publish additional regional profiles on:
  - economic base
  - equity
  - demographics
  - housing
  - transportation
- Expand asset data inventory and continue to develop asset mapping applications through collaborative partnerships

*Priority: Better Information for Stronger Decision Making*



# TOOL E: Project Funding Competitive Analysis



## Accomplishments

- Researched and shared information on new grant opportunities with members on a regular basis through the Executive Director's Update newsletter
- Launched a new Grant and Funding Opportunities web page

## Upcoming Projects

- Continue to look for and share information on new grant opportunities with members through agency's communication outlets
- Provide project scoping and funding application assistance to members upon request

*Priority: Better Information for Stronger Decision Making*




# TOOL G: Targeted Subgroups to Address Specific Issues of Local Jurisdiction Coordination

## Accomplishments

- Served on various committees for the purpose of coordinating resources and sharing information (Montgomery County Vacant Properties Solutions Initiative, Sustainability Roundtable, Montgomery County Neighborhood Initiative Program, etc)

## Upcoming Projects

- Continue to provide assistance on best practices research, data, and mapping to support inter-agencies/jurisdictions coordination efforts and decision-making process
- Continue to convene partners to address regional issues as needed



*Priority: Strengthen Regional Collaboration*



## TOOL H: Regional Collaboration Training Program

---



### Upcoming Project


- Conduct best practices research activities to identify similar training programs that provide cross-discipline and organizational collaboration skills
- Identify potential partners for hosting the Regional Collaboration Training Program

*Priority: Build Region's Capacity for Solutions*





## TOOL I: Innovative Solutions for Sustainable Development and Redevelopment



### Accomplishments

- Provided various planning services to members:
  - Jefferson Township Future Land Use Strategic Planning
  - City of Germantown planning assistance
  - Miami County CR25A Area Master Plan project scoping
  - City of Troy Comprehensive Plan Update
  - Harrison Township Advisory Committee
  - City of Fairborn Comprehensive Plan Update

### Upcoming Projects

- Work with partners to develop planning approach strategies, define scope of a project, provide data analysis and mapping, complete best practices research, and other services
- Continue to provide planning services to members upon request

*Priority: Build Region's Capacity for Solutions*



## TOOL J: Innovative Solutions for Natural Resources Preservation and Enhancement

---



### Accomplishments

- Completed Wetland Inventory web mapping application
- Completed 2015 Open Space Inventory update and Regional Open Space Planning process

### Upcoming Projects

- Continue to seek partnership opportunities to provide support on local and regional projects aimed at conserving natural resources

*Priority: Build Region's Capacity for Solutions*



## TOOL K: Miami Valley Story Project



### Accomplishments

- Served as a Community Partner to support young professionals in their efforts to shift the perception of Dayton region through a new UpDayton Dayton Inspires campaign to reflect growth, opportunity, and positivity

### Upcoming Project

- Provide continued support as needed for an on-going campaign

*Priority: Build Region's Capacity for Solutions*





**TOOL K**

MIAMI VALLEY  
STORY  
PROJECT

**TOOL A**

REGIONAL  
GEOGRAPHIC  
INFORMATION SYSTEM

**TOOL J**

NATURAL RESOURCES  
PRESERVATION AND  
ENHANCEMENT

**TOOL B**

ECONOMIC  
DEVELOPMENT  
DATABASE DATA  
SUPPORT



**MIAMI VALLEY**

Regional Planning Commission

**GOING PLACES  
IMPLEMENTATION TOOLS**

*PROGRESS UPDATES*

**TOOL I**

SUSTAINABLE  
DEVELOPMENT AND  
REDEVELOPMENT

**TOOL C**

RETURN ON  
INVESTMENT / IMPACT  
ANALYSIS TOOL

**TOOL H**

REGIONAL  
COLLABORATION  
TRAINING PROGRAM

**TOOL D**

REGIONAL ASSETS  
AND ECONOMIC  
ANALYSES

**TOOL G**

LOCAL JURISDICTION  
COORDINATION ON  
SPECIFIC ISSUES

**TOOL E**

PROJECT FUNDING  
COMPETITIVENESS  
ANALYSIS

**TOOL F**

REGIONAL  
TRANSPORTATION  
AND DEVELOPMENT  
FORUM