



TOOL K

MIAMI VALLEY
STORY
PROJECT

TOOL A

REGIONAL
GEOGRAPHIC
INFORMATION SYSTEM

TOOL J

NATURAL RESOURCES
PRESERVATION AND
ENHANCEMENT

TOOL B

ECONOMIC
DEVELOPMENT
DATABASE DATA
SUPPORT



MIAMI VALLEY
Regional Planning Commission

**GOING PLACES
IMPLEMENTATION TOOLS**

PROGRESS UPDATES

TOOL I

SUSTAINABLE
DEVELOPMENT AND
REDEVELOPMENT

TOOL C

RETURN ON
INVESTMENT / IMPACT
ANALYSIS TOOL

TOOL H

REGIONAL
COLLABORATION
TRAINING PROGRAM

TOOL D

REGIONAL ASSETS
AND ECONOMIC
ANALYSES

TOOL G

LOCAL JURISDICTION
COORDINATION ON
SPECIFIC ISSUES

TOOL E

PROJECT FUNDING
COMPETITIVENESS
ANALYSIS

TOOL F

REGIONAL
TRANSPORTATION
AND DEVELOPMENT
FORUM



MIAMI VALLEY

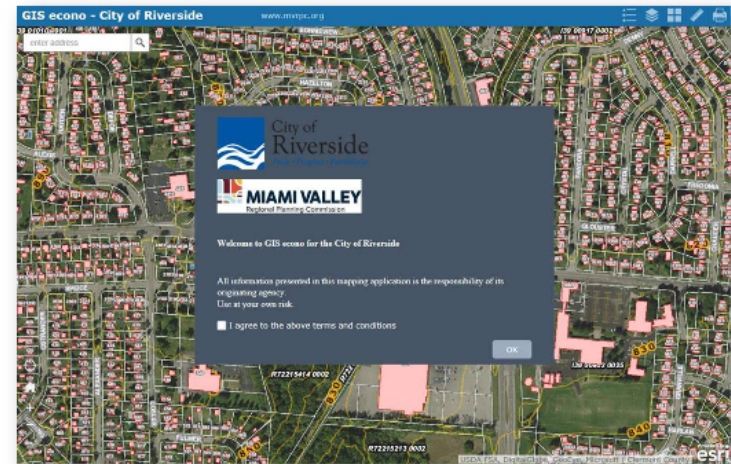
Regional Planning Commission

**GOING PLACES
IMPLEMENTATION TOOLS**

PROGRESS UPDATES

MEMBER SERVICES

- Community Planning Support Services
- Best Practices Research Services
- GIS Services



IMPLEMENTATION TOOLS FOR ECONOMIC DEVELOPMENT EFFORTS

Tool A - Shared Regional GIS

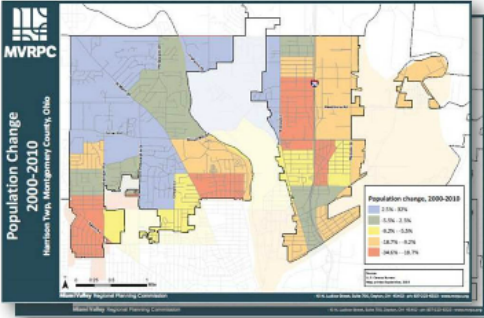
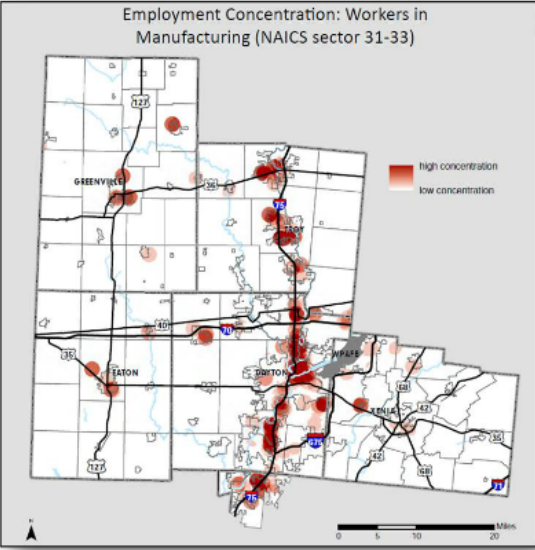
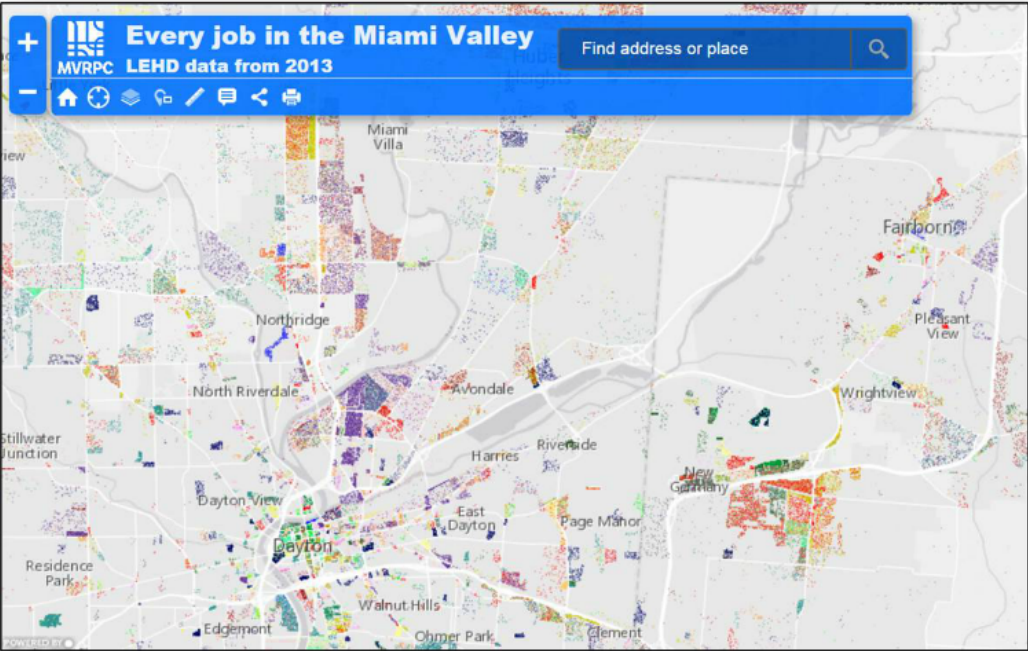
**Tool B - Data Support for the Economic Development
Site Selection Database**

Tool C - Return on Investment / Impact Analysis Tool

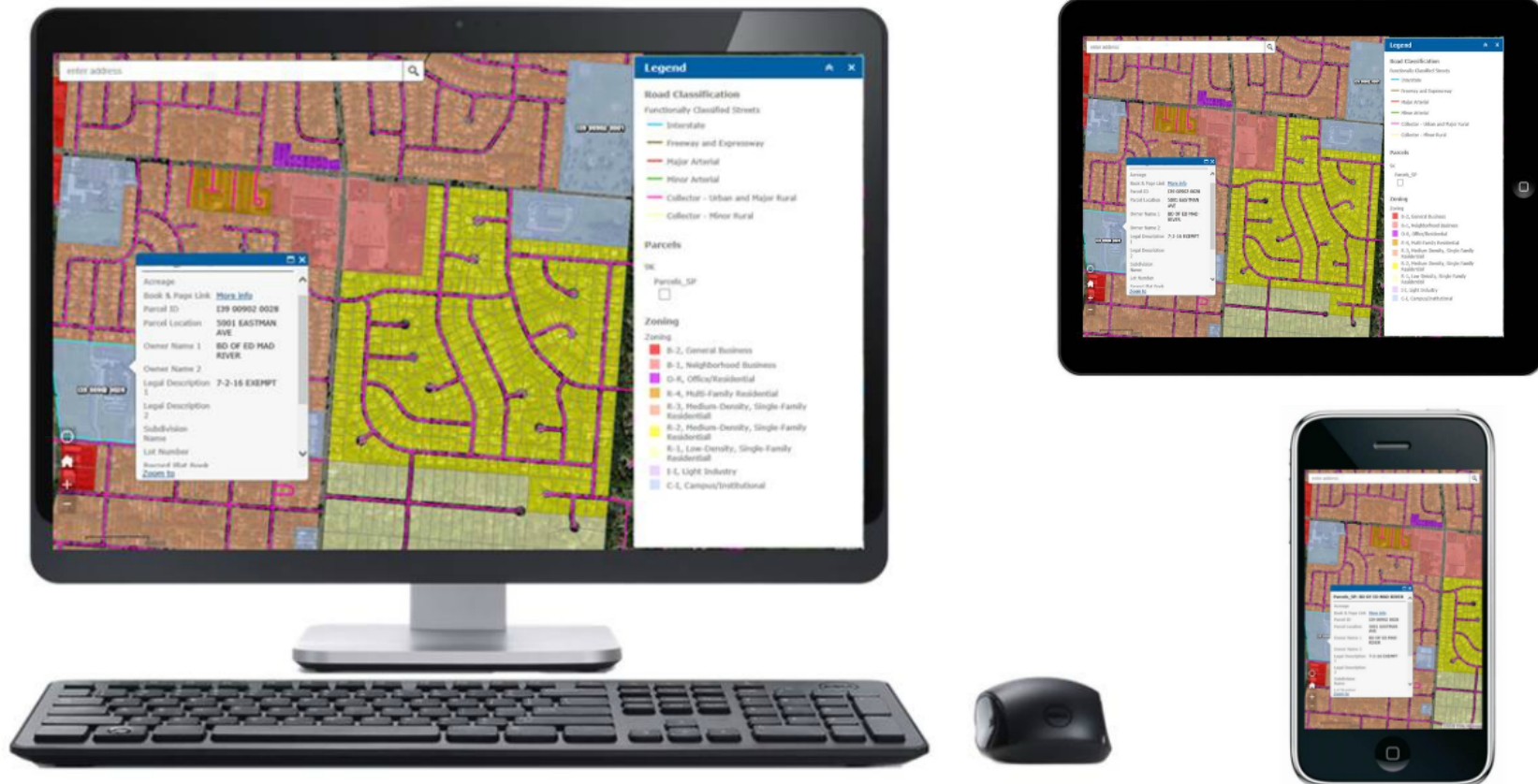
**Tool D - Series of Regional Assets and Economic
Analysis**

Tool E - Project Funding Competitive Analysis

Data Mapping and Analysis



GIS Mapping Application: Data at Your Fingertips



Project Funding Competitive Analysis

Funding Opportunity Information

and

Grant Application Support

The screenshot displays the Miami Valley Regional Planning Commission website. At the top, there is a header for the 'EXECUTIVE DIRECTOR'S UPDATE' from Brian O. Martin, AICP, dated May 5, 2016. The main navigation menu includes 'NEWS & EVENTS', 'ABOUT', 'CONTACT', 'Committee Center', 'ENGLISH', 'ESPAÑOL', and 'SEARCH'. Below the navigation, there are several news items, including 'May is National Bike Month' and '2016 Annual Spring Dinner'. The central focus is the 'GRANT AND FUNDING OPPORTUNITIES' section, which features a sidebar with a table of services and a main content area with a list of current funding opportunities.

Service
Our Region
From the Executive Director
Planning Services
Regional Planning
GIS Services
Facilitation Services
Transportation Services
Grant and Funding Opportunities

CURRENT FUNDING OPPORTUNITIES

- Ohio Emergency Management Agency's Hazard Mitigation Assistance (HMA) grants
Due: June 15, 2016
- Ohio Development Services Agency's Community Development Block Grant (CDBG)
Due: June 17, 2016
- U.S. Department of Housing and Urban Development's HUD Choice Neighborhoods Implementation Grants Program
Due: June 28, 2016
- U.S. Department of Agriculture's (USDA) Strategic Economic and Community Development (SECD)
Due: June 30, 2016

VALUABLE RESOURCES FOR FINDING FUNDING OPPORTUNITIES

Below are MVRPC's top picks to search for Federal and State funding opportunities.

GRANTS.GOV (www.grants.gov)

Grants.gov is your place to find and apply for grants for all Federal Agencies. You can sign up for a subscription to receive email updates on grant opportunities. There are also many resources to help you in the 'Grants Learning Center' at www.grants.gov/web/grants/learn-grants.html.



Data Support for the Economic Development Site Selection Database



<http://daytonregion.com/data-resources/maps-and-gis/>

Dayton Region | *INSITE* 0 Properties | 0 Companies | 0 Reports [VIEW MY FILE ▶](#)

[PRINT PAGE](#)

SEARCH FOR: **Properties** ▾ Companies ▾

Sites Buildings

Min. Size

Max. Size

For Sale For Lease

Ceiling Ht. ▾

Min. Price

Max. Price

Specific Location (Optional):

Property

Address

City

Zoning ▾

Foreign Trade Zone

Empowerment Zone

Enterprise Zone

Rail Service

Within miles from State Highway

Within miles from Major Airport

Within miles from Interstate

County ▾

Property Description

[Back to basic search](#) [Clear Search Fields](#)

[SEARCH ▶](#)

Hide Search Bar

Google Map data ©2016 Google Terms of Use Report a map error

Legend Base Map Options Map Overlays



Data Support for the Economic Development Site Selection Database

<http://jobs-ohio.com/site-selection/>

A screenshot of the JobsOhio website's site selection database interface. The interface is divided into several sections. At the top, there are navigation tabs for "Properties", "Companies", "Communities", "Reset Map", and "Help". Below these is a search bar with a text input field containing "Enter city, county, state, or region", a dropdown menu set to "Both", another dropdown menu set to "For Sale or For Lease", a "Search" button, and links for "Advanced Search" and "Clear Search Fields". The main area features a map of Ohio and surrounding regions, with several red location pins. Above the map, there are filters for "Smaller Map", "Update Results with Map", and categories like "BUSINESS RESOURCES", "AMENITIES", "DEMOGRAPHICS", and "INFRASTRUCTURE". On the right side of the map, there are tools for "Polygon Search", "Radius Search", and "Measure Tool". At the bottom, there is a "LEGEND" section, a dropdown menu for "Name: A-Z", an "Export Results:" section with a "PDF" dropdown and an "EXPORT" button, and a pagination control showing "1 | 2 | 3 | 4 of 4 pages" and a page size dropdown set to "10".

"The JobsOhio site selection tool is designed to help you find the Ohio location that meets your business needs. The tool provides **economic, geographic, demographic, and other data** you need to make an informed location decision.

For further assistance in your site selection process, or **if you can't find what you are looking for here**, please contact JobsOhio."

Utilities	
Geographic Information	
Pricing Terms	
Building Information	
Property Type:	Building
Building Type:	
Status:	Available
Business Park:	University Park
County:	Greene
Ceiling Height:	12-12
Column Spacing:	
Contiguous Space:	
Building Sqft:	12,873
Available Sqft:	1,835
Site Size:	3
Divisible:	
Divisible From:	1,835
Zoning:	Olc
Year Built:	2006
Updated:	3/3/2016
Dock Highs:	
Docks:	
Drive In:	
Doors:	
Parking:	
Parking Spaces:	
Sprinklered:	Yes
Floor Load Bearing:	
Multi-tenant Building:	Yes
Shovel Ready:	
Ownership:	
Building Networked:	
Previous Tenant:	
Current/Previous Use:	General

GOING PLACES INITIATIVE: WHAT'S NEXT

at 2016 Regional Economic Development Summit



2016 REGIONAL ECONOMIC DEVELOPMENT SUMMIT

MAY 26, 2016 | SINCLAIR COMMUNITY COLLEGE REGISTER | SPONSOR

Connect with the Best at Dayton Premier Education Event for Development Professionals

The I-70/75 Development Association's Regional Economic Development Summit is one of southwest Ohio's most popular – and most comprehensive – professional development events. Over 200 people typically attend, including representatives from industry, development companies, real estate firms, government, economic development organizations, financial institutions, utility companies, institutions of higher learning and students.

This day-long economic development conference features respected keynote speakers – and more. During concurrent sessions, expert presenters share news, trends and how-to's on topics such as finance, real estate, regional cooperation, workforce development, infrastructure construction and other areas of interest.

The summit and post-summit reception are structured to provide participants many opportunities to build their network with a wide variety of development professionals from the Dayton region.

Click here to see the [MAILER](#).

Date: Thursday, May 26, 2016

Time: 7:45am to 4:30pm

Location:

[Sinclair Community College Pontiz Center](#)
Building 12, 301 W. Fourth Street, Dayton OH 45410

Cost: \$75.00 per person members (includes all-day registration, lunch, and reception)
\$100.00 per person non-members (includes all-day registration, lunch, and reception)

Keynote Speaker: Jay Williams, Assistant Secretary of Commerce for Economic Development (EDA)

Closing Speaker: Dean Barber, National Site Selector, Barber Business Advisors

Thursday, May 26 at Sinclair Community College

www.i70-75.org



TOOL K

MIAMI VALLEY
STORY
PROJECT
»

TOOL A

REGIONAL
GEOGRAPHIC
INFORMATION SYSTEM
[] [] [] []

TOOL J

NATURAL RESOURCES
PRESERVATION AND
ENHANCEMENT
[]

TOOL B

ECONOMIC
DEVELOPMENT
DATABASE DATA
SUPPORT



MIAMI VALLEY
Regional Planning Commission

**GOING PLACES
IMPLEMENTATION TOOLS**

PROGRESS UPDATES

TOOL I

SUSTAINABLE
DEVELOPMENT AND
REDEVELOPMENT
[] [] [] []

TOOL C

RETURN ON
INVESTMENT / IMPACT
ANALYSIS TOOL

TOOL H

REGIONAL
COLLABORATION
TRAINING PROGRAM

TOOL D

REGIONAL ASSETS
AND ECONOMIC
ANALYSES
[]

TOOL G

LOCAL JURISDICTION
COORDINATION ON
SPECIFIC ISSUES
[] []

TOOL E

PROJECT FUNDING
COMPETITIVENESS
ANALYSIS
»

TOOL F

REGIONAL
TRANSPORTATION
AND DEVELOPMENT
FORUM